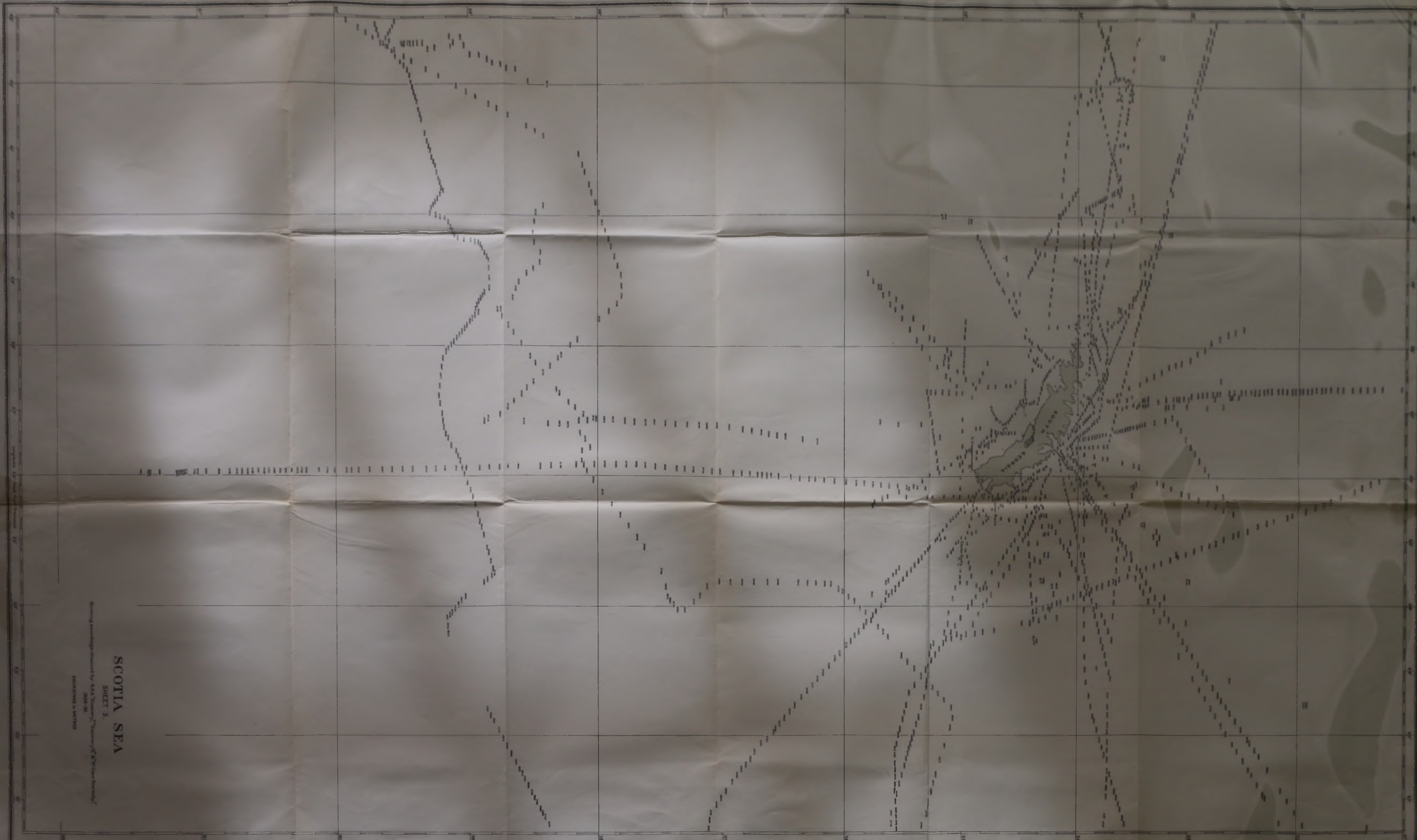







SCOTIA SEA  
 SHEET 2  
 DISCOVERED BY R.S. THOMSON, 1926  
 1926-1932

SOUTH ORKNEY IS.



SCOTIA SEA  
SHEET 3  
DISCOVERY EXPEDITIONS  
1926-1932  
NAVY DEPARTMENT  
WASHINGTON, D. C.



SCOTIA SEA  
 SHEET 4  
 RECOVERY EXPEDITIONS - SCOTIA SEA - SHEET 4 - 1926-1932  
 NAVY DEPARTMENT, WASHINGTON, D. C.



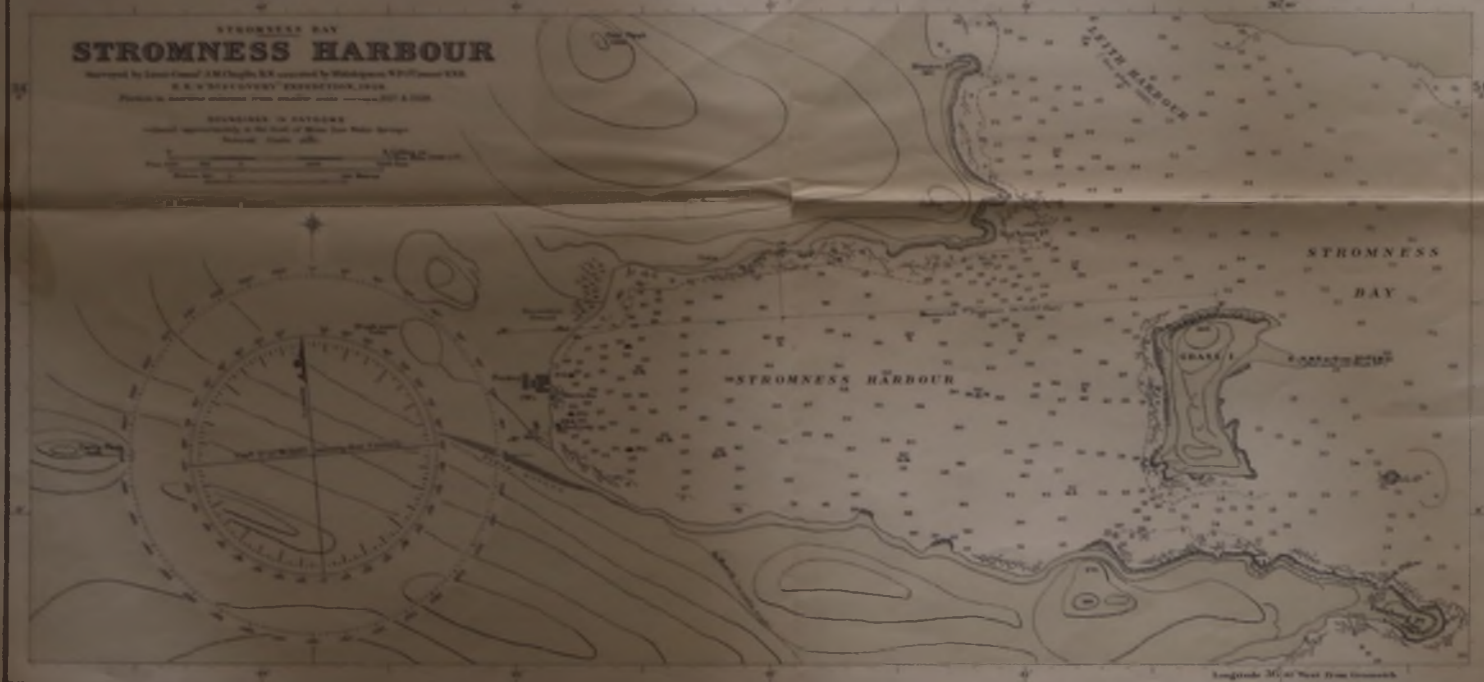
HARBOURS AND ANCHORAGES IN SOUTH GEORGIA



NOT TO BE USED FOR NAVIGATION

NOT TO BE USED FOR NAVIGATION

HARBOURS AND ANCHORAGES IN SOUTH GEORGIA

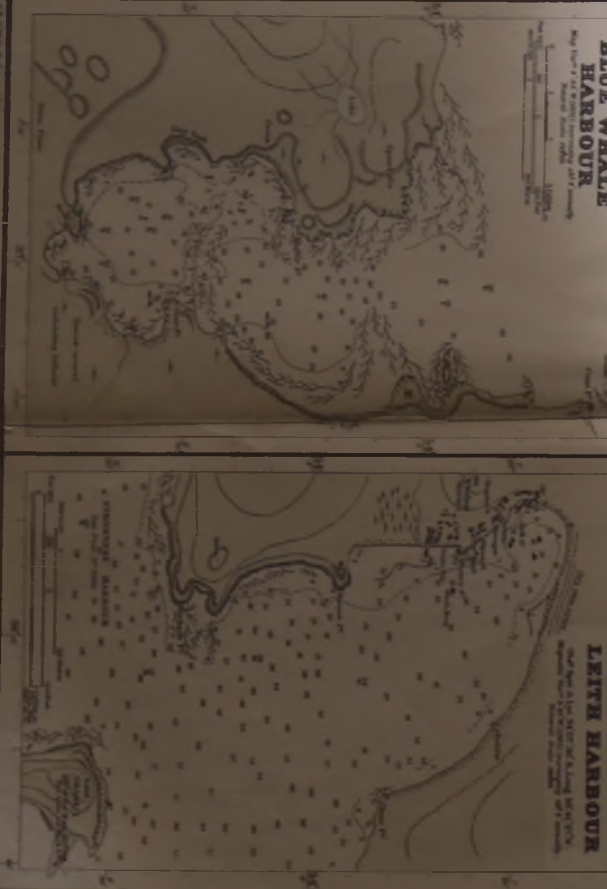
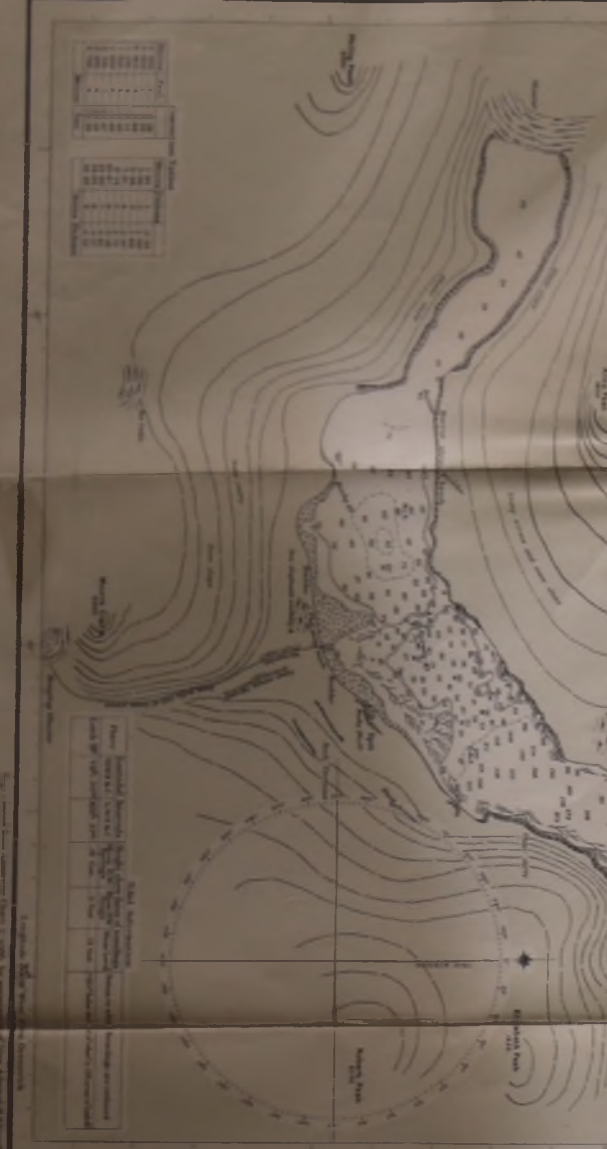
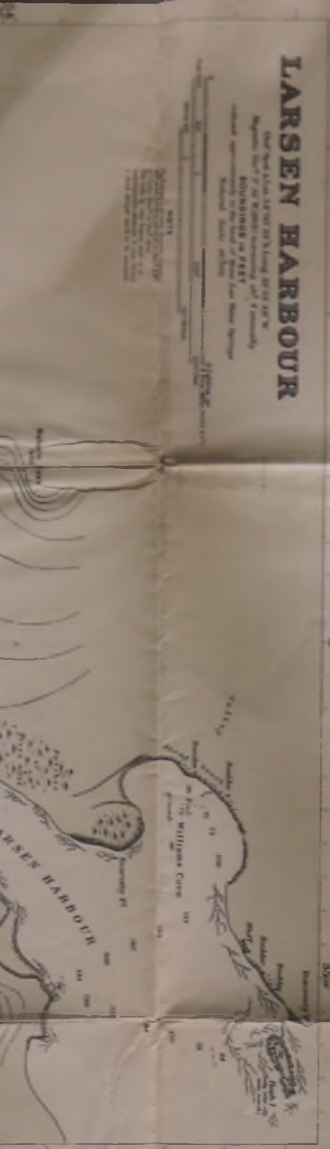
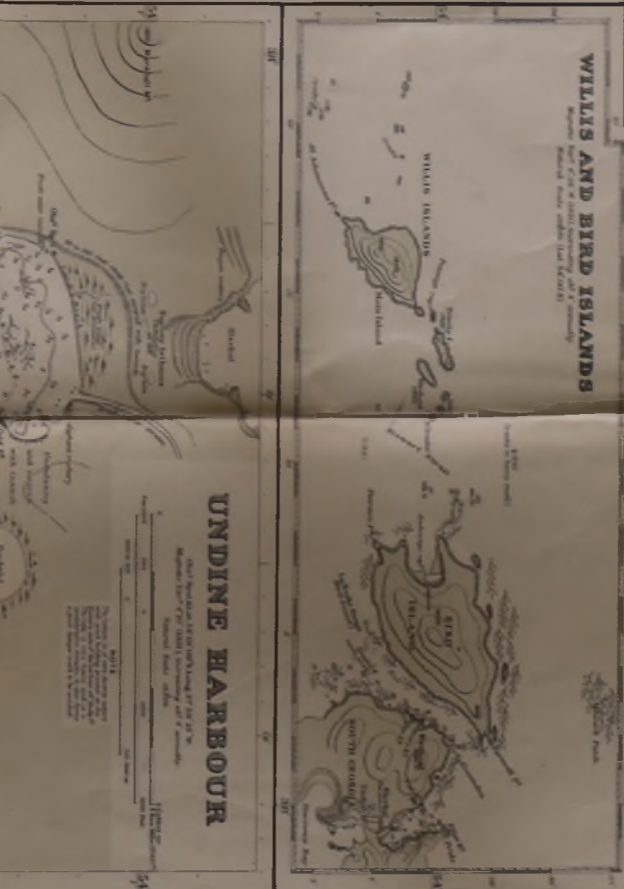
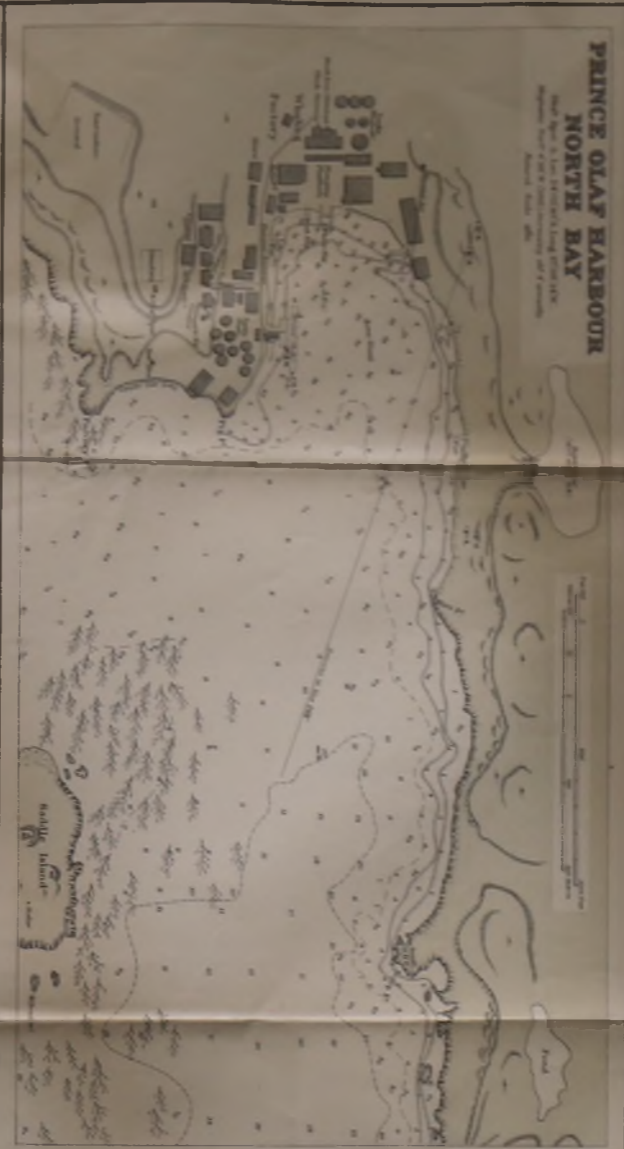
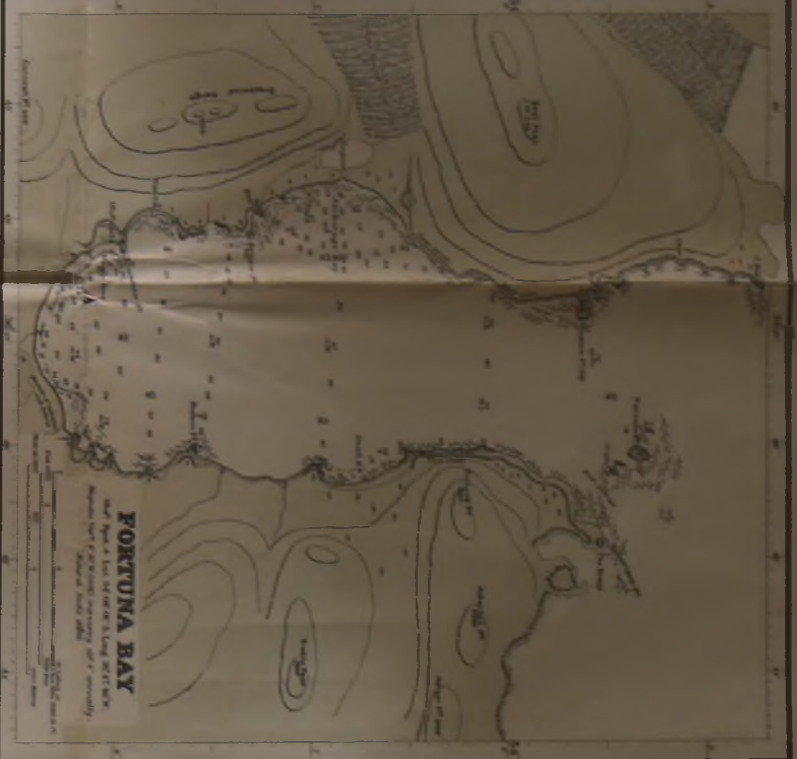


HARBOURS AND ANCHORAGES IN SOUTH GEORGIA

NOT TO BE USED FOR NAVIGATION

NAVIGATIONAL INFORMATION IS NOT TO BE USED FOR NAVIGATION

For further information see the Admiralty Notice to Mariners





SOUTH GEORGIA AND SHAG ROCKS

Sounding soundings derived by RAS "Discovery", "Discovery II" & "William Speke", 1926-32

SOUNDINGS IN METRES

Longitude West from Greenwich





**SOUTH GEORGIA AND SHAG ROCKS**

Sounding soundings derived by RRS 'Discovery', 'Discovery II' & 'William Scoresby', 1926-32

SOUNDINGS IN METRES

Longitude 30° West from Greenwich



**BRANSFIELD STRAIT**

Sounding soundings obtained by R.A.S. Discovery, Discovery II & Wilkes Soundings, 1926-32.

SOUNDINGS IN METRES

Longitude 1° West from Greenwich

BELLINGSHAUSEN SEA  
Sounding chart compiled by the U.S. Navy Hydrographic Office  
1926-32  
BOUNDING: 68° 00' N  
150° 00' W

B E L L I N G S H A U S E N S E A

