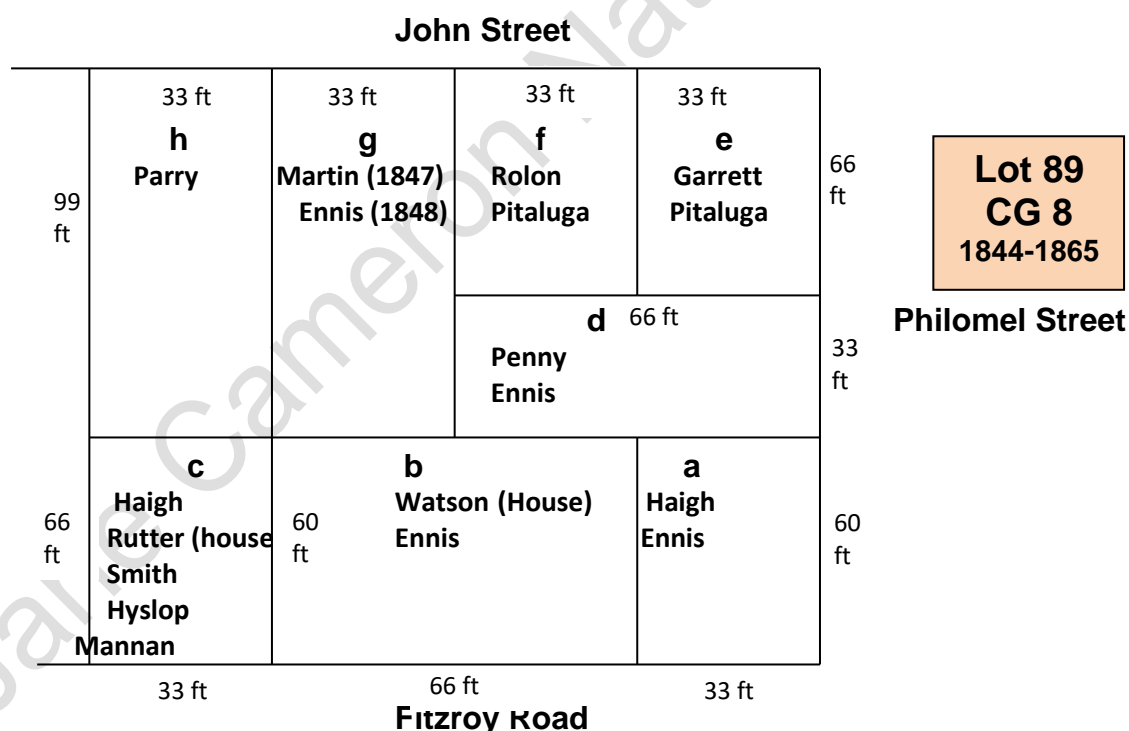


3 PHILOMEL STREET - GLOBE STORE LOT 89; CROWN GRANTS 8, 306, 314 & 326

The substantial stone building which used to stand on the corner of Philomel Street and John Street appears to have started life as two semi-detached stone cottages, both of which appear to have been built by Andres Pitaluga, the first sometime between January 1858 and 1870, and the second at some point between November 1862 and 1870. Charles Williams then extended and combine the buildings into one attractive stone building sometime after his purchase in 1879 and by the 1890s.

On 5 August 1844 Crown Grant 8 was issued to **John SCULLEY** for £50 being Lot 89 in Section O containing half an acre with a front to John Street and rear to Fitzroy Road. [CG 8]

On 10 September 1844 **John SCULLEY**, farmer of Sparrow Cove, granted to **James WATSON**, labourer of Stanley, a portion of Town Lot 89 "Containing in front to the holdings of Richard Penny (d) and William Martin (g) on part of said Town Lot No 89 on the North Side Sixty Six feet in the rere to the Fitzroy Road the like number of Sixty Six feet and in depth from front East Side to rere on the part of said Town Lot No 89 in possession of Joseph Haigh (a) Sixty feet and on the West Side to part of said Town Lot No 89 also in possession of Joseph Haigh (c) Sixty feet Bounded on the North by part of said Town Lot No 89 in the Possession of Richard Penny and William Martin, on the South by the Fitzroy Road on the West by part of said Town Lot No 89 in possession of Joseph Haigh and on the East by part of said Town Lot 89 in possession of Joseph Haigh fronting to Philomel Street as of a Map thereof hereon Delineated will Appear" for £5. [BUG-REG-1; 18] - 89b - A house was built before 12 December 1848



On 10 September 1844 **John SCULLEY**, farmer of Sparrow Cove, granted to **James GARRETT**, seaman of Stanley, a portion of Town Lot 89 "Containing in front to Philomel Street Sixty Six feet in the rere to the holding of Thomas Rolon the like Number of Sixty Six feet and in Depth from front to rere thirty three feet on the North and South Sides, Bounded on the North by John Street on the South by Part of Said Town Lot 89 in possession of Richard Penny on the West by another part of Said Town Lot No 89 on Possession of Thomas Rolon and on the East by Philomel Street" for £5-8-4. [BUG-REG-1; 22] - 89e

On 16 January 1847 **John SCULLEY**, farmer of Sparrow Cove, granted to **Francis Henry PARRY**, constable of Stanley, a portion of Town Lot 89 *"Containing in front to John Street Thirty Three feet in the rere to the holding of Joseph Haigh Carpenter on part of said Town Lot Number Eighty Nine the like Number of Thirty Three feet and in Depth from front to rere on the East and West Sides Ninety Nine feet Bounded on the North by John Street on the South by the holding of Joseph Haigh Carpenter on the East by Part of Said Town Lot Number Eighty Nine in possession of William Martin Boot and Shoemaker and on the West by Town Lot Number Eighty Eight"* for £5. [BUG-REG-1; 24] - 89h

On 16 January 1847 **John SCULLEY**, farmer of Sparrow Cove, granted to **William MARTIN**, boot and shoemaker of Stanley, a portion of Town Lot 89 *"Containing in front to John Street Thirty Three feet in the rere to the holding of James Watson on part of said Town Lot Number Eight Nine the like Number of Thirty three feet and in depth from front to rere on the East and West Sides Ninety Nine feet Bounded on the North by John Street on the south by the holding of James Watson on the East by Portion of Said Town Lot Number Eighty Nine in possession of Thomas Rolon and Richard Penny and on the West by another Portion of Said Town Lot Number Eighty Nine in possession of Frances Henry Parry Head Constable"* for £5. [BUG-REG-1; 26] - 89g - A house was probably built before 26 April 1848

On 16 January 1847 **John SCULLEY**, farmer of Sparrow Cove, granted to **Joseph HAIG**, carpenter of Stanley, a portion of Town Lot 89 *"being the South Eastern and South Western Corners thereof The South Western Corner containing in front to the Fitzroy Road Thirty Three feet in the rere to the holding of Francis Henry Parry the like number of Thirty Three feet and in depth from front to rere on the East and West sides Sixty Six feet respectively Bounded on the North by the holding of said Francis Henry Parry on the South by the Fitzroy Road on the East by the holding of James Watson and on the West by Town Lot No 88 the South Eastern Corner containing in front to the Fitzroy Road Thirty Three feet in the rere to the holding of Richard Penny the like number of Thirty Three feet and in depth from front to rere on the East and West sides respectively Sixty feet Bounded on the North by the holding of Richard Penny on the South by the Fitzroy road on the East by Philomel Street and on the West by the holding of James Watson"* for £5-8-4. [BUG-REG-1; 51] - 89a and 89c

On 16 January 1847 **John SCULLEY**, farmer of Sparrow Cove, granted to **Richard PENNY** of John Street Stanley, a portion of Town Lot 89 *"containing in front to Philomel Street Thirty Three feet in the rere to the holding of William Martin on part of Said Town Lot Number Eighty Nine the like Number of Thirty Three feet and in depth from front to rere in the North and South Sides respectively Sixty Six feet Bounded on the North by the holding of James Garrett and Thomas Rolon on the South by the holdings of James Watson and Joseph Haigh on the West by the holdings of William Martin and on the East by Philomel Street"* for £5-8-4. [BUG-REG-1; 28] - 89d

On 16 January 1847 **John SCULLEY**, farmer of Sparrow Cove, granted to **Thomas ROLON**, cattle herder of John Street Stanley, a portion of Town Lot 89 *"containing in front to John Street Thirty Three feet in the rere to the holding of Richard Penny the like Number of Thirty Three feet and in depth from front to rere on the East and West Sides Sixty Six feet. Bounded on the North by John Street on the South by the holding of Richard Penny on the East by the holding of James Garrett and on the West by the holding of William Martin"* for £5-8-4. [BUG-REG-1; 40] - 89f

On 26 April 1848 **William MARTIN**, boot and shoemaker of John Street Stanley, granted to **Laurence ENNIS**, blacksmith of Stanley, a portion of Town Lot 89 *"Containing in front to John Street Thirty Three feet in the rere to the holding of James Watson on Part of Said Town Lot No 89 the like Number of Thirty Three feet and in Depth from front to rere on the East and West Sides respectively Ninety Nine feet Bounded on the North by John Street on the South by the holding of James Watson on the East by portions of Said Town Lot No 89 in possession of*


Thomas Rolon and Richard Penny and on the West by another portion of Said Town Lot No 89 in possession of Francis Henry Parry Head Constable” for £20. [BUG-REG-1; 26] - 89g

On 12 December 1848 **James WATSON**, gardener of Stanley, granted to **Laurence ENNIS**, blacksmith of Stanley, a portion of Town Lot 89 with dwelling house “*containing in front to the holding of Richard Penny and William Martin on part of said Town Lot No 89 on the North Side sixty six feet in the rere to the Fitzroy Road the like number of sixty six feet and in depth from front to rere on the East side to part of said Town Lot No 89 in possession of Joseph Haigh sixty feet and on the West side to part of said Town Lot No 89 also in possession of said Joseph Haigh sixty feet bounded on the North by part of said Town Lot No 89 in the possession of Richard Penny and William martin in the South by the Fitzroy Road on the West by part of said Town Lot No 89 in possession of Joseph Haigh and on the East by part of Said Town Lot 89 in possession of Joseph Haigh fronting to Philomel Street*” for £22. [BUG-REG-1; 55] - 89b

On 18 January 1858 **Thomas ROLON**, horse breaker of Stanley, and **Ellen ROLON**, his wife, granted to **Andres PITALUGA**, gaucho of Stanley, a portion of Town Lot 89 containing eight perches and bounded “*on the North by a frontage to John Street 33 feet on the East by a portion of the said Lot in the holding of James Garrett 66 feet on the South by another portion of the same Lot in the holding of Richard Penny 33 feet and on the West by another portion in the holding of Laurence Ennis 66 feet*” for five shillings. [BUG-REG-1; 182] - 89f

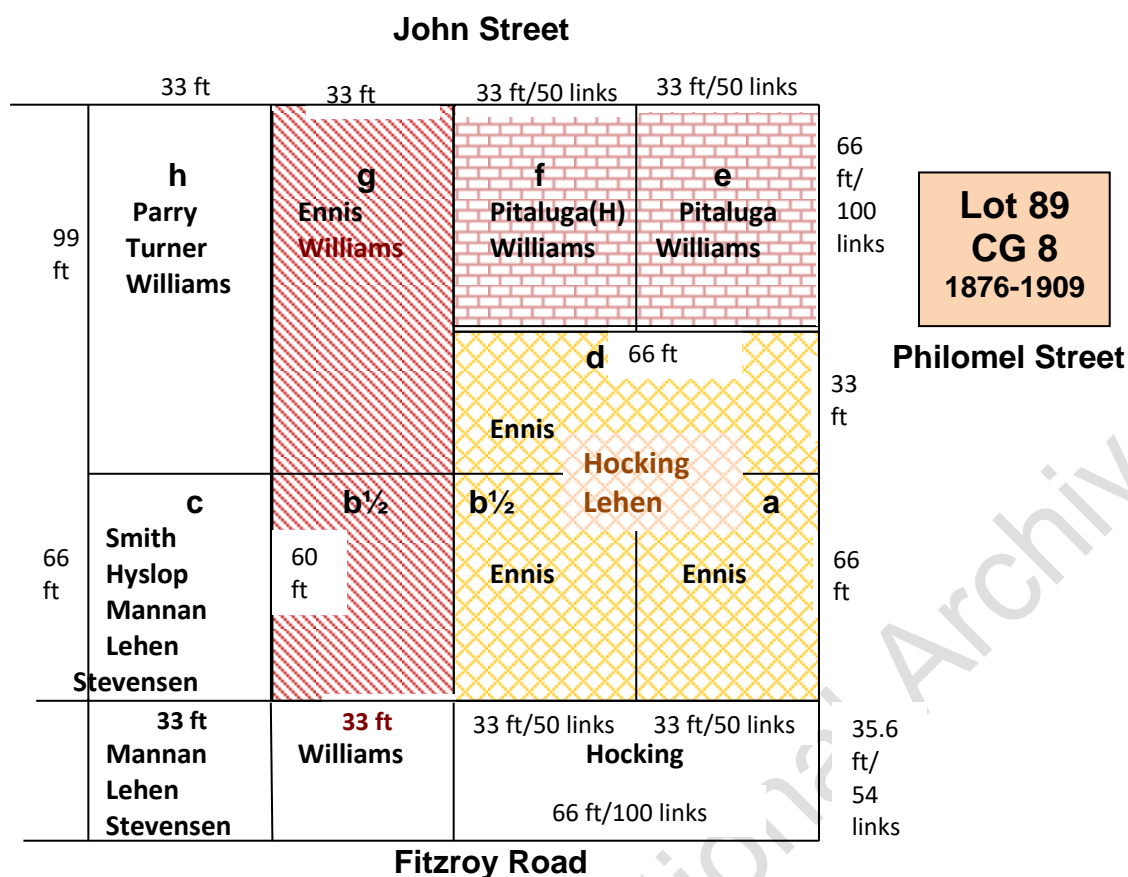
On 9 February 1861 **Richard PENNY** of Stanley granted to **Lawrence ENNIS**, blacksmith of Stanley, a portion of Town Lot 89 “*containing in front to Philomel Street thirty three feet and in depth on the North and South sides respectively sixty six feet*” for £5. [BUG-REG-1; 229] - 89d

On 29 October 1862 **Francis PARRY**, chief constable of Stanley, by power of attorney for **James GARRETT** granted to **Andres PITALUGA**, farmer of Port Salvador, a portion of Town Lot 89 containing eight poles more or less and bounded “*on the north by John Street thirty three feet on the East by Philomel Street sixty six feet on the south by a portion of Lot 89 thirty three feet and on the west by another portion of said Lot sixty six feet*” for £10. [BUG-REG-1; 238, 239] - 89e




1870s - Blake Album, JCNA

1. Stone cottage (semi-detached with 2.) 89e
2. Stone cottage (semi-detached with 1.) 89f
3. Stone cottage just visible behind house on north side of John Street - 89g



On 29 May 1876 Edward Thomas SMITH administering **Estate late Laurence ENNIS**, blacksmith of Stanley, granted to **Charles WILLIAMS**, tailor and publican of Stanley, a portion of Town Lot 89 containing 20 perches more or less and bounded "*on the North by John Street 33 feet, on the East by two other portions of the same allotment 165 feet, on the South by the Fitzroy Road 33 feet, and on the west by the remaining part of the said allotment in the holding of Francis Parry 165 feet, together with all erections thereon*" for £50. [BUG-REG-3; 54] - 89g and ½ 89b

On 24 June 1876 Edward Thomas SMITH administering **Estate late Laurence ENNIS**, blacksmith of Stanley, granted to **James HOCKING**, gaoler of Stanley, a portion of Town Lot 89 containing 24 poles more or less and bounded "*on the North by a part of the same allotment 66 feet on the East by Philomel Street 99 feet, on the South by the Fitzroy road 66 feet, and on the west by another portion 99 feet, together with the Dwelling houses erected thereon, and all other erections thereon*" for £290. [BUG-REG-3; 54] - 89a, 89d and ½ 89b



Dec 1878 after the peat slip - FIC Collection, JCNA

On 5 July 1879 **Alexander PITALUGA** of Rincon Grande, granted to **Charles WILLIAMS**, tailor of Stanley, the north east corner of Town Lot 89 containing 16 perches more or less and bounded "*on the North by John Street one hundred links, on the East by Philomel Street one hundred links on the South by a portion of allotment eighty nine one hundred links, and on the West by another portion of the same allotment one hundred links, together with the messuage and buildings thereon*" for £140. [BUG-REG-3; 127] - 89e

Francis PARRY, age 75, died in Stanley 21 April 1885. In his will dated 13 April 1885 Francis left his house and land in Stanley to his second wife Marcella during her lifetime and on her death to be sold and the proceeds equally divided between his godson, George Isaac Turner of Stanley and the remainder how his wife should direct in her will. [BUG/REG/3; 261]

The J R Kelly stranded off East Tussock Island in May 1899 and the wreck was bought by **Charles WILLIAMS**. The two semi-circular steps up to the west end porch of the stone building on John Street were mill stones salvaged from the wreck



Globe Store partially obscured by Jubilee Villas circa 1890s – Luxton Collection, JCNA

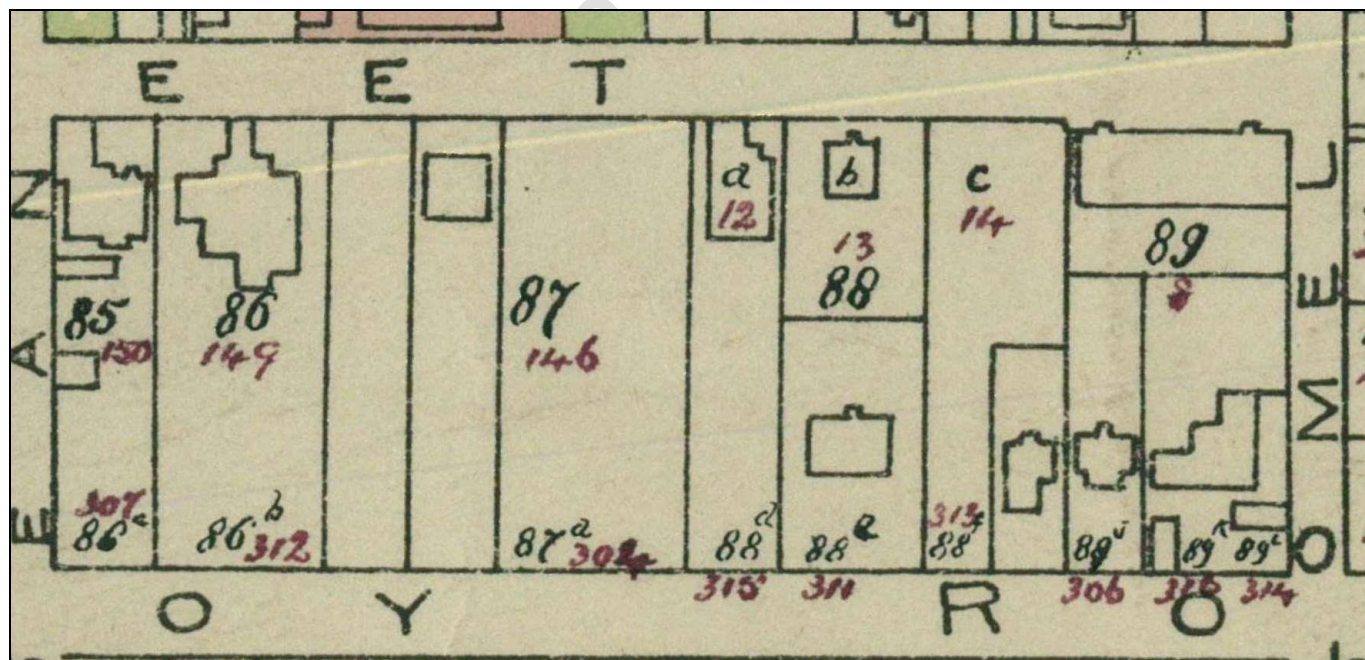
Marcella PARRY, age 65 and British, died in Stanley 23 July 1902. In her will dated 28 June 1898 Marcella left all her property to Miss Florence Blake residing in Bridge, Petherton, Somerset, England.

On 22 May 1903 George Turner, executor estate **Francis Henry PARRY**, granted to **George Isaac TURNER** for £275 "*All that parcel of land in the Falkland Islands situate in the Town of Stanley being part of Town Lot No 89 bounded on the North by John Street 33 ft on the South by H Mannan 33 ft on the east by C Williams 99 ft on the west by Lot 88, 99 ft. Also Town Lot No 88e bounded on the North by John Street containing 20 perches. Also the parcel of land situated in the Town of Stanley containing 4 200/625 perches bounded on the north by lands of Marcella Parry 50 links on the East by lands of Henry Mannan 54 links on the south by Fitzroy Road 50 links on the West by lands of William Stephen Elmer 54 links*" for £275. [BUG/REG/6; 27]
- Crown Grant 8, 14 & 313 - 89h

Charles WILLIAMS, age 66, died 10 February 1907 in Patagonia. The majority of his estate passed to his eldest surviving son, **Louis WILLIAMS**.

On 4 September 1909 **George Isaac TURNER** granted to **Estate late Charles WILLIAMS** "*All that parcel of land in the town of Stanley being part of Town Lot No 89, bounded on the north by John Street 33ft, on the south by H Mannan 33ft, on the East by C Williams 99ft, on the west by lot 88, 99ft, also Town lot No 88c, bounded on the north by John Street containing 20 perches, also the parcel of land situate in Stanley containing 4 200/625 perches bounded on the north by lands of Marcella Parry 50 links, on the east by lands of H Mannan 54 links on the south by Fitzroy Road 50 links, on the west by lands of William Elmer 54 links*" for £275. [BUG/REG/6; 365]
- Crown Grant 8, 14 & 313 - 89h

Louis WILLIAMS, age 44, died 20 November 1913 from an accidental gunshot. He left no issue and control of his estate passed to his wife, **Ada Marjorie WILLIAMS**.



Part of the 1923 Crown Grant Map

Ernesto ROWE arrived in Stanley 28 May 1923 to manage the business known as Estate Louis Williams for **Ada WILLIAMS**.



**Globe Store partially obscured by Jenses Cottage and Waverley House 1927
- FIC Collection, JCNA**

In 1948 **Ada WILLIAMS** and her sister, **Grace BOSSINGHAM**, returned to England.

Ada died in 1950 and, under the terms of her will, **Ernesto ROWE** inherited half of the Estate Louis Williams with the other half to become his on the deaths of her remaining siblings.

Ernesto ROWE, age 79 and a general merchant, died 22 December 1975 in Stanley.
The Globe Store continued trading after his death and burnt down 15 June 1982 after being set on fire by Argentines after their surrender.



Ruins of the Globe Store – FIC Collection, JCNA

The Penguin News of 23 August 1982, pg 9, reported *'At least one building has been demolished altogether. Most people lament the fact that this was necessary for it was the ancient Globe Store which came under the blade of the bulldozer. But the walls that remained following the fire sparked off by Argentine prisoners were unstable, and a threat to safety.'*