FARMING - THE FALKLAND ISLANDS - C1866

MC3-25-GE-0001

FARMING - THE FALKLAND ISLANDS - c. 1870

MC3 - 25 - GE - 0002

MF 4 c. 1870

FARMING - THE FALKLAND ISLANDS - C. 1872

MC3-25-GE-0003

Falklands No. 10

MP 10 CO 700/Falkland Islands 10 C.1872

FARMING - THE FALKLAND ISLANDS (HUDSON CHART) - 1883

MC3-25-GE-0001



MC3-25-GE-0005

FARMING-- THE FALKLAND ISLANDS (HUDSON CHART) - 1883

FARMING - THE FALKLAND ISLANDS -

MC3 - 25 - GE - 0006

THE
FALKLAND ISLANDS
KING GEORGE BAY
QUEEN CHARLOTTE BAY
Helmsdale
Blake
H. Waldron
McClymont
Packe Bay
Stickney Bay
F. Beeller Bay
Pearl Harbor
C. Williams
FALKLAND SOUND
LAFONIA
Fitzroy
Pleasant
Pelican
Tyler
Tamar
Tyne
Tilt
Tiger
Tilt
Tiger
Tyne
Tamar
Tilt
Tiger
Tyne
Tamar
Tilt
Tiger
Tyne
Tamar

FARMING - THE FALKLAND ISLANDS - FEB 1899

MC3 - 25 - GE - 0007

FARMING-FI-1936
MC3·25-GE-0008

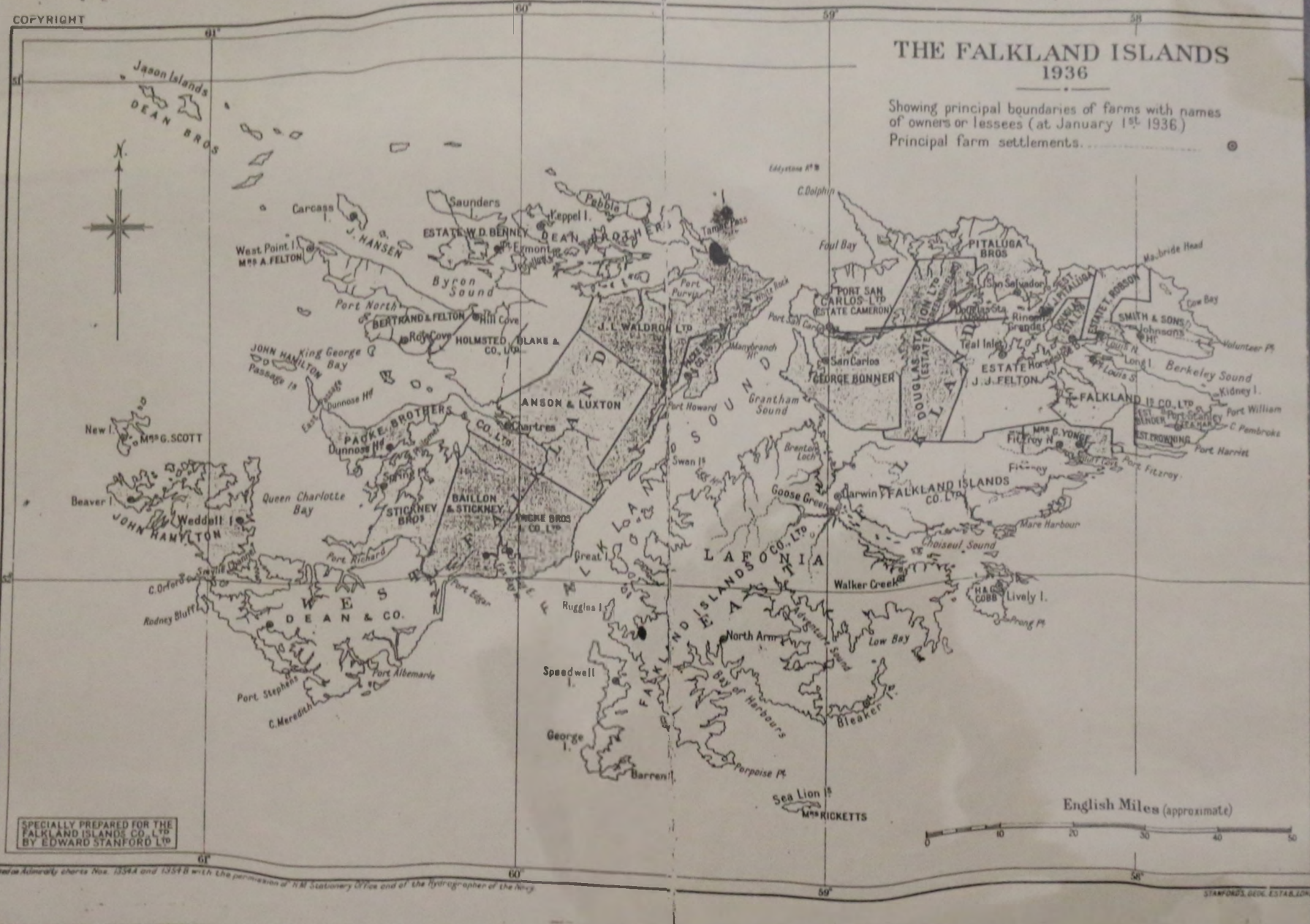

FARMING - THE FALKLAND ISLANDS - 1950

MC3-25-GE-0009

FARMING - FI FARMS . SETTLEMENT BOUNDARIES - 1996

MC3-25-GE-0010

FALKLAND ISLANDS FARM AND SETTLEMENT BOUNDARIES

BOUNDARY DISCLAIMER

The boundaries appearing upon this map are not to be taken as evidence of legal boundaries between properties

MC3-25-GE-0011

FARMING - THE FALKLAND ISLANDS FROM BOUNDARIES - 1928

F RMING - THE FALKLAND ISLANDS - 19 S
MC3-25-GE-0012

FARMING - FALKLAND ISLANDS - WEST - DOS 653 - 1977
MC3-25-GE-0013

FALKLAND ISLANDS

SCALE 1:250 000

FARMING - FALKLAND ISLANDS - EAST - DOS 653 - 1977
MC3-25-GE-0014

FALKLAND ISLANDS

1:250000

FARMING - FARM & SETTLEMENT BOUNDARIES - GSGS 5596 - FEB 1986

MC3-25-GE-0015

FARM AND SETTLEMENT BOUNDARIES

4th REVISION as at FEBRUARY 1986

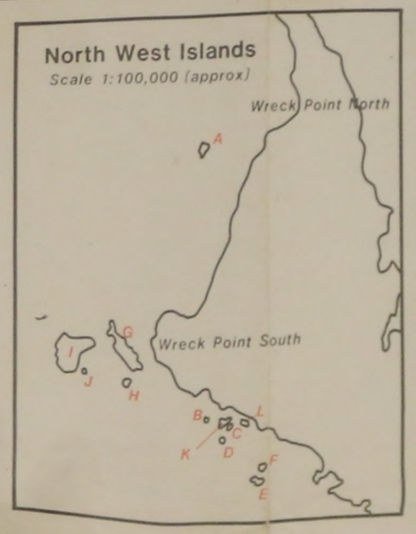

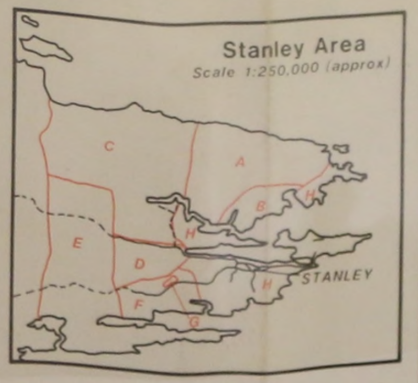

Revised by J5 HQ BFFI Printed by Tactprint RE HQ BFFI
86055/800/2/86

FARMING - FARM . SETTLEMENT BOUNDARIES - GSGS 5596 - AUG 1987

MC3-25-GE-0016

FARM AND SETTLEMENT BOUNDARIES

Series	GSGS 5596
Edition	2 GSGS

5th REVISION as at AUGUST 1987

No	PLACE/FARM	OWNER	PERSON TO CONTACT
1	Johnstons Hbr	Smith Bros.	O R Smith
2	Long Island	Neil Watson	N Watson
3	Murrell	Claude Molkenbuhr	C Molkenbuhr
4	Mt Kent	Terrence Philips	T Philips
5	Estancia	Tony Heithman	T Heithman
6	Brookfield	K McPhee	K McPhee
7	Horse Shoe Bay	Peter Goss	P Goss
8	Bluff Cove	Kevin Kilmartin	K Kilmartin
9	Riverside	Tim Dobbyne	T Dobbyne
10	River View	Adrian Newman	A Newman
11	Port Louis	Port Louis Ltd	M Morrison
12	Douglas Station	Falkland Properties Ltd	M Clark
13	Waimea	I J Butler	I J Butler
14	Greenfield Farm	R Goodwin	R Goodwin
15	Port Sussex	R Stevens	R Stevens
16	Kingsford Farm	R Dickson	R Dickson
17	Maryfield Farm	G Findley	G Findley
18	Wreck Point	Gerrald Dickson	G Dickson
19	Lively Island	FIC	B Hardcastle
20	Bleaker Island	FIC	F Ferguson
21	Port Howard	Port Howard Ltd.	R Lee
22	Manybranch	Tim Miller	T Miller
23	Bold Cove	J Forster	J Forster
24	Pebble Island	Dean Bros.	R Evans
25	Golding	Fenton Hirtle	F Hirtle
26	Islands	D L Pole-Evans	D L Pole-Evans
27	Keppel Islands	S Miller	S Miller
28	Saunders Islands	A R and D L Pole-Evans	A R Pole-Evans
29	Hill Cove Mountains	FIC	D Summers
30	Saddle Farm	D Dunford	D Dunford
31	Little Chartres	T Blake	T Blake
32	Lakelands	R Marsh	R Marsh
33	Coast Ridge	N Knight	N Knight
34	Fox Bay Village	FIG	N Knight
35	Port San Carlos	Cameron	Neil Dorset
36	Rincon Ridge	Leon Marsh	L Marsh
37	Philomel Farm	Gavin Marsh	G Marsh
38	Port Stephens	FIC	P Robertson
39	Lake Sullivan	Roger Edwards	R Edwards
40	Leicester Falls	Roy Buckett	R Buckett
41	East Bay	I K and M J Dieadell	I Dieadell
42	Spring Point	Ronald Rouse	R Rouse
43	Narrows Farm	R Macbeth	R Macbeth
44	Dunnose Head	Wilkinson	Wilkinson
45	Shallow Hbr	A R Marsh	A R Marsh
46	Boundary	Bernard Betts	B Betts
47	Crooked Inlet	D Donnelly	D Donnelly
48	Pictnorne	Steven Bonner	S Bonner
49	Port North	Roy McGhee	R McGhee
50	Dunbar	M Barnes	M Barnes
51	Hope Harbour	Trevor Barnes	T Barnes
52	Carcass Island	R F McGill	R F McGill
53	Sedge Island/Wreck Island	D Hawkesworth	D Hawkesworth
54	West Point Is/Dunbar	R B Napier	R B Napier
55	Jason Is/Grand/Steeple	Est. L W Hill	Rob McGill
56	Split Island	Hamilton est	Eddie Anderson
57	First/Second Passage Is	A R Marsh	A R Marsh
58	Third/Fourth Passage Is	Eddie Anderson	E Anderson
59	Weddell	R J and J W Ferguson	R Ferguson
60	Beaver	T Felton/S Pomeitt	T Felton
61	New Island	I Strange A R Chater	I Strange
62	Mount Pleasant Complex (MPC)		
63	Teal Inlet	Teal Inlet Ltd.	J D Barton
64	Rincon Grande	Est. H J Pitaluga	D Turner
65	Salvador	Est. A J Pitaluga	R Pitaluga
66	Sea Lion	T Clifton	T Clifton
67	Harps	R Smith	R Smith
68	Blue Beach	Pat Short	P Short
69	Chartres	Chartres Sheep Farming Co.	W Luxton
70	Fitzroy	FIC	R Binnie
71	Darwin	FIC	T McMullen
72	North Arm	FIC	E Goss
73	Speedwell	FIC	R Larsen
74	Port Harriet	FIC	P McKay
75	Mullet Creek	FIC	H Alaste
76	Dairy	M Ashworth	M Ashworth
77	Teal River Farm	Fraser McKay	owner managed
78	Not yet named	Terry Clifton	J Jeffrey
79	Farm not yet named	Richie McKay	owner managed
80	Moss Vale	Neil Ford	owner managed
81	Hill Cove	Tim Blake	owner managed
82	West Lagoon	Peter Nightingale	owner managed
83	Shallow Bay	Paul Peck	owner managed
84	Main Point	Ian Hansen	owner managed
85	Walker Creek	FIC	John Willy Jeffrey

Actual total (less MPC) = 84

Produced under the direction of the Director General of Military Survey, Ministry of Defence, United Kingdom 1988

Revised by JS HO BFFI

© Crown Copyright 1988

Series	GSGS 5596
Edition	2 GSGS

THE FALKLAND ISLANDS - 1928

MC3-25-GE-0017

FI-FALKLAND ISLANDS - DOS 653 - WEST - 1965
MC3-25-GE-0018

FALKLAND ISLANDS

1:250 000

West Sheet

SCALE 1:250 000



FARMING - FALKLAND ISLANDS - EAST SHEET - DOS 653 - 1964
MC3-25-GE-0019

FALKLAND ISLANDS

East Sheet

1:250(RR)

SCALE 1:250 000

FARMING: GENERAL - DEFINITION OF BOUNDARIES BETWEEN STATIONS 2, 3a AND 5 (HILL COVE, PT HOWARD, CHARTRES) - 21 DEC 1910

MC3-25-GE-0020

"A"



— PLAN —

DEFINITION OF BOUNDARIES BETWEEN

STATIONS 2, 3a AND 5.

FALKLAND ISLANDS.

— Scale, one mile to an inch —

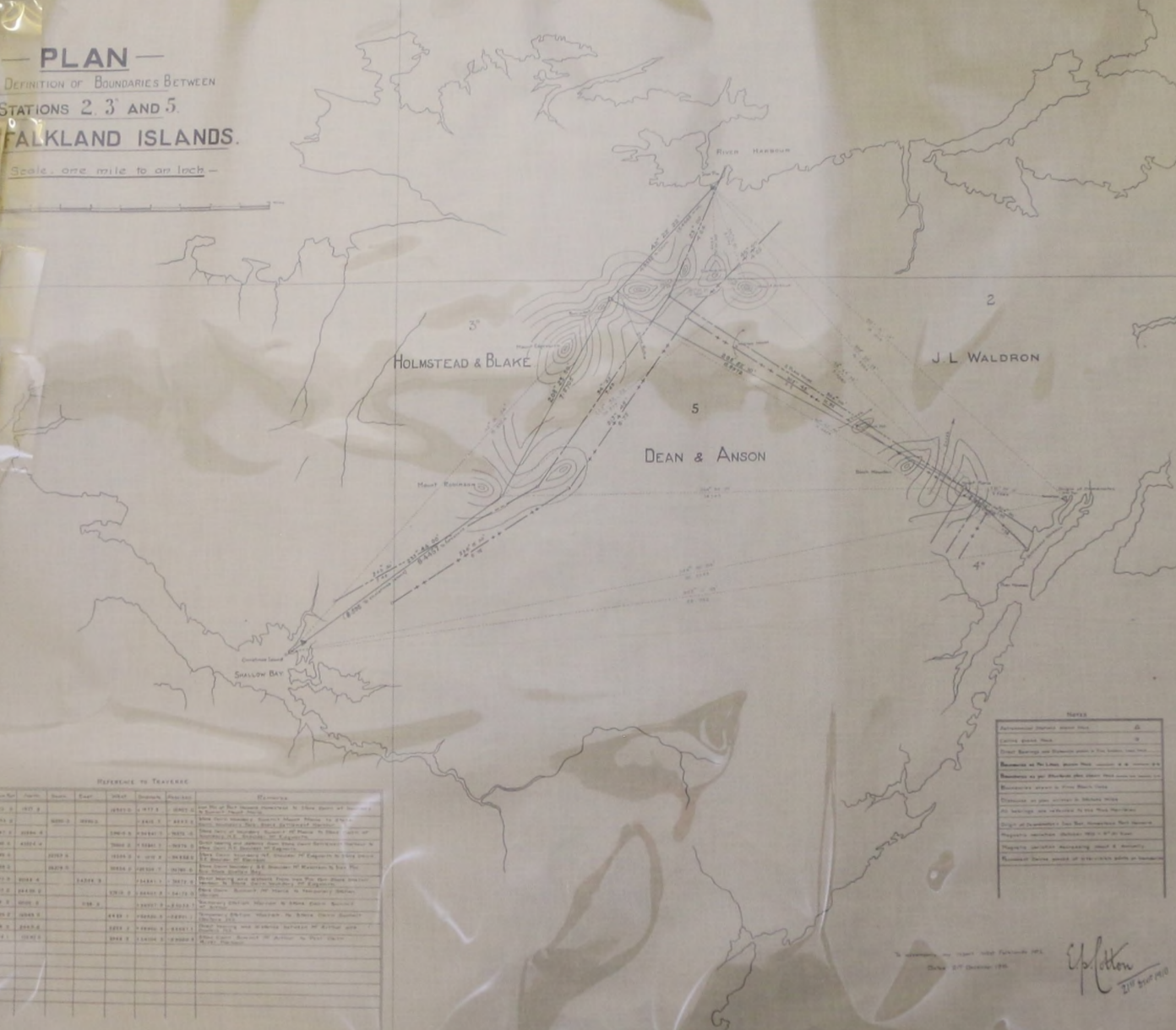

E. J. Cotton

21st Sept 1910