

NAME	HORSES 1979		RIV NO	AMOUNT
	N° of HORSES	PERIOD		
MRS. W. DUNCAN	2	1/11/78 - 31/1/79	297	0 25
MISS L. LYSE	4	1/1/78 - 5/79	298	1 00
MR. S. POOLE	1	1/1/78 - 1/1/79	299	0 50
MRS. J. STEVENSON	4	1/1/78 - 1/1/79	300	2 00
MR. T. LELLMAN	1	1/1/79 - 31/12/79	302	0 50
MISS. T. CLIFTON	1	30/12/78 - 31/12/79	303	0 50
MR. O. SUMMERS	3	1-1-79 - 31-12-79	304	1 50
MR. V. STEEN	2	1-1-79 - 31-12-79 ³¹⁻¹²⁻⁷⁹	305	1 00
MR. I STEWART	3	1-1-79 - 31-12-79	306	1 50
MR. R. HILLS	1	1/1/79 - 31/12/79	307	0 50
MR H. JENNINGS	5	1/1/79 - 31/12/79	310	2 50
MR. F. T. LELLMAN	2	1 & 30/12, 1 & June	311	0 75
Miss Sandra Jang	1	1/1/79 - 31/12/79	312	0 50
MRS. J. STEVENSON				
MRS W. DUNCAN	5	1/1/79 - 31/12/79	314	2 50
Mrs. N. McPhee	1	1/1/79 - 31/12/79	315	0 50
MR T. PETERSSON	4	1/1/79 - 31/12/79	316	2 00
Miss K. Doherty	6	1/1/79 - 31/12/79	317	3 00
Mrs. Rose Short	1	1/1/79 - 31/12/79	318	0 50
Miss L. Coutts	1	1-1-79 - 31-12-79	320	0 50
Miss L. LYSE	4	1/6/79 - 31/5/80	321	2 00
MR L. BUTLER	4	1-1-79 - 31-12-79	322	2 00
MR G. BUTLER	8	1/3/79 - 31/2/79	324	3 -
N. WATSON	4	1-1-79 - 31/12/79	325	2 00
MRS D MCKAY	3	1-1-79 - 31-12/79	327	1 50
Trudi	1			

HORSES ON COMMON 1980

NAME	No	PERIOD	R/V	AMOUNT
MR. T. PETERSSON	4	1-1-80 - 31.12.80	331	4 00
MR. J. STEVENSON	3	1-1/7/80 - 31.12.80	332	3 00
MR. H. JENNINGS	6	1/1/80 - 31.12.80	335	6 00
MR. C. POOLE	1	1/1/80 - 31/12/80	338	1 00
MISS W. STEPHENSON	1	1/1/80 - 31/12/80	336	1 00
MRS. D. MCKAY	1	1/1/80 - 31/12/80	340	1 00
MRS. S. HALFORD	6 + 1/2 food	" - "	341	6 25
MISS N. MCPHEE	1	" - "	342	1 00
MR. J. UELMAN	3	1) 1/1/80 - 31/3/80 2) 1/1/80 - 31/12/80	343	2 25
MR. R. W. HILLS	1	1/1/80 - 31/12/80	344	1 00
MR. A. ALAZIA	1	1/1/80 - 31/12/80	345	1 00
MISS K. DOBBYNS	5	1/1/80 - 31/12/80	346	5 00
MR. T. DAHLYNS	2	1/1/80 - 31/12/80	347	4 00
MR. O. SUMMERS	3	" - "	348	3 00
MR. V. STEEN	2	" - "	349	2 00
MR. G. BUTLER	8 + 1/2 food	" - "	350	8 25
MR. M. MCLEOD	2	" - "	351	2 00
MR. G. PERRY	2	1/4/8 - 31/12/80	353	1 50
MR. L. BUTLER	5	1/1/80 - 31/12/80	355	5 00
MISS C. LYSE	4	1/6/80 - 31/5/81	356	4 00
Delhi Bernstein	3	1/1/80 - 31/12/80	357	3 00
MR. C. COURTIS	1	1/1/80 - 31/12/80	358	1 00
L. CLIFTON	2	1/1/80 - 31/12/80	359	2 00
T. PORTER	2	1/1/80 - 31/12/80	360	2 00
R. ROZEE	3	" - "	361	3 00
MR. I. STEWART	3	" - "	362	3 00
MR. C. MACDONALD	1	" - "	363	1 00
P. GIDDING	2	1/1/80 - 31/12/80	364	2 00
F. I. C. BUTCHERY	2	" - "	365	2 00
RAY ROBSON	1	" - "	367	1 00
MR. J. LLELMAN	1	2/10/80 - 31/3/81	371	0 50
S. POOLE	1	1/1/80 - 31/12/80	370	1 00
Mrs. Perry	1	1/1/81 - 31/12/81		
J. LLELMAN	1	1/10/80 - 31/3/81	371	0 50
S. POOLE				

COMMON FEES 1981

NAME	N ^o	PERIOD	R/V N ^o	AMOUNT	(REF ONLY)
J. LELMAN	1	1/10/80 - 31/3/81	371	0 50	(REF ONLY)
Mrs. PERRY ✓	4	1/1/81 - 31/12/81	372	4 00	
Mr. G. STEWART ✓	1	1/1/81 - 31/12/81	374	1 00	
Mr. F. FORD ✓	1	1/1/81 - 31/12/81	375	1 00	
Mrs J. Stephenson ✓	2	1/1/81 - 31/12/81	376	2 00	
Mr. T. Pettersson ✓	5	1/1/81 - 31/12/81	377	5 00	
Mrs. N. POOLE ✓	1	1/1/81 - 31/12/81	378	1 00	
Mrs. L. MIDDLETON ✓	1	1/1/81 - 31/12/81	379	1 00	
Mr. I. STEWART ✓	3	1/1/81 - 31/12/81	380	3 00	
Mrs. S. HALFORD ✓	7	1/1/81 - 31/12/81	381	7 00	
Mr. M. CLARKE ✓	2	1/1/81 - 31/12/81	383	2 00	
Miss. T. POTTER ✓	2	1/1/81 - 31/12/81	384	2 00	
Miss. L. COSTTS ✓	1	1/1/81 - 31/12/81	385	1 00	
Miss N. McPhee ✓	1	1/1/81 - 31-12-81	386	1 00	
MR. L CLIFTON ✓	4	1/1-81 - 31-12-81	387	4 00	
Mrs K. Morrison ✓	1	1/1/81 - 31-12-81	389	1 00	
Daisy McKay ✓	1	" = "	393	1 00	
Mrs. G. Steen. ?	8	" - "	394	8 00	
Miss V. JAFFRAY ✓	1	" - "	395	1 00	
Mr. M. McLEOD	2	" - 31/6/81	397	1 00	
G. BUTLER	6+1/4	1/1/81 - 31/12/81	399	6 25	
O. Summers.	3	1/1/81 - 31/12/81	400	3 00	
KATHLEEN CLARKE	1	1/1/81 - 31/12/81	402	1 00	
S. Poole.	1	1/1/81 - 31/12/81	404	1 00	
MRS H. BONNER	3	" "	405	3 00	
L. BUTLER	4	" "	406	4 00	
J. FOWLER	2	" "	407	2 00	
F. I. C.	2	" "	408	2 00	
Mrs. R. Duncan.	1	1/5/81 31/12/81	409	0 80	
P. GUILDING	4	1/1/81 31/12/81	410	4 00	
G. Anderson,	1	" "	412	1 00	
K. Clarke.	1	1/7/81 31/12/81	415	0 70	

81 Continued

NAME	N ^o	Period	FIV N ^o	AMOUNT.
MISS L. LYSE	48 48	1/6/81 - 31/5/82	413	4 00
MR. R. FERGUSON	1	1/1/81 - 31/12/81	414	1 00.
Mrs. D. BERNSTEN	3	1/1/81 - 31/12/81	416	3 00.
P. JAFFRAY	1	1/7/81 - 30/7/82	417	1 00
A. B. MONK	3	1/9/81 - 31/12/81	419	2 00
MRS. DAISY MURRAY MRS. DAISY MURRAY	1/2	1/1/81 - 31/12/81	418	1.50.
MISS VALERIE JAFFRAY	1	17/11/81 - 31/12/81	420	0.09
A. B. MONK	1	17/11/81 - 31/12/81	421	1.00.

COMMON FEES 1982.

NAMES	No HORSES	PERIOD	R/U No	AMOUNT	Remain
F.B. Hord	2 Horses, 1 foal	1/1/82 - 31/12/82		3.00	2 e f, 1 e sep
M.A.R. Hord	2 horses	1/1/82 - 31/12/82		2.50	2 e f, 1 e sep <i>Belknap</i>
Mr. Angus Jeffrey	1 horse	(Paid in 1981) 1/7/81 - 30/6/82	417	1.00	6 months wks
Mr. V. Steen	8 Horses	1/1/82 - 31/12/82	423 ✓	8.00	
Miss D. Beaman	1 Horse	1/1/82 - 31/12/82	423 ✓	1.00	
Miss V. Jeffrey	2 Horses	1/1/82 - 31/12/82	424 ✓	2.00	
Mr P. Duncan	8 Horses : 1 foal	1/1/82 - 31/12/82	425 ✓	8.50	8 e f, 1 e sep
Mr J. Stephenson	2 Horses	1/1/82 - 31/12/82	426 ✓	2.00	
Miss L. Corbett	2 Horses	1/1/82 - 31/12/82	427 ✓	2.00	2 e f, 1 e sep
W.H. & R. Hill	2 Horses : 1 yearling	1/1/82 - 31/12/82	428 ✓	2.50	
A.B. Park	3 Horses	1/1/82 - 31/12/82	429 ✓	3.00	
Mr Nancy Post	1 Horse	1/1/82 - 31/12/82	430 ✓	1.00	
A. JAFFRAY	2 HORSES	1/1/82 - 31/12/82	431 ✓	2.00	
Mr S. Hadden	1 Horse	1/1/82 - 31/12/82	432 ✓	1.00	
Miss Natalie M. Phe	1 Horse	1/1/82 - 31/12/82	434 ✓	1.00	
Miss ^{DONNA} Flood	1 Horse	1/1/82 - 31/12/82	435 ✓	1.00	
Mr Owen Samson	3 Horses, 1 foal	1/1/82 - 31/12/82	436 ✓	3.50	3 e f, 1 e sep
Mr G. Buller	7 Horses	1/1/82 - 31/12/82	438 ✓	7.00	
Mr D. McKay	3 Horses	1/1/82 - 31/12/82	437 ✓	3.00	
M. Clark	4 Horses 1 foal	1/1/82 - 31/12/82	441 ✓	4.50	4 e f, 1 e sep
I. Sumner	2 Mares : 1 Horse	1/1/82 - 31/12/82	445 ✓	3.00	
M. Clark	3 Horses 1 foal	1/1/82 - 31/12/82	447 ✓	3.50	2 e f, 1 e sep
Miss ^{Peggy} Petersen	1 Horse	1/1/82 - 31/12/82	446 ✓	7.00	7 e f
MRS K Clark	3 Horses 1 foal	1/1/82 - 31/12/82	442 ✓ 450 ✓	3.50	5 e f, 1 e sep
Alison Burger	1 Horse	1/1/82 - 31/12/82	451 ✓	1.00	
G. Peury	7 Horses	1/1/82 - 31/12/82	451 ✓	7.00	
Doreen Bonner	2 Horses	1/1/82 - 31/12/82	453 ✓	2.00	

Horses 1982

Mrs D. Beunser	1	✓	
SHEILA HADDEN.	-	1	✓
PETER GILDING.	-	5	?
GEORGE BUTLER.	-	7	✓
VERNON STEEN.	-	7	8. ✓
REG LYSE.	-	4	2 yr part
AUGUSTUS PERRY.	-	7	✓
BILLY DUNCAN.	-	9 + 1 FOAL.	(8 + 1 foal pair)
VALERIE JAFFRAY.	-	2	✓
HILDA STEWART.	-	3	?
MARVIN CLARKE.	-	9 + 2 FOALS.	(7 H. 2 yr pair)
JOHN FOWLER.	-	2	?
JIM BURGESS.	-	1	✓
DIANA ROBERTS.	-	2	?
ADRIAN MONK.	-	3	✓
HENRY ALAZIA.	-	2	?
LEN CLIFTON.	-	5	?
DAISY MEKAY.	-	2 + 1 YEARLING.	✓
HARRY BONNER.	-	2	?
Miss L. <u>MISS L.</u> <u>COUTTS.</u>	-	2	(Miss L)
JIMMY STEVENSON.	-	2	(2 bur) ✓
BIKEY ANDERSON.	-	1	?
F.I.C. BUTCHERY.	-	2	?
RICHARD HILLS.	-	2 1/2.	✓
OWEN SUMMERS.	-	3 + 1 FOAL.	✓
STEVEN POOLE.	-	1	✓
TERENCE SUMMERS.	-	3	✓
BEN BERNTSEN. (K/C)	-	1	✓
TONY PETERSSON.	-	7	✓
MALCOLM ASHWORTH.	-	1	?
LAURIE BUTLER.	-	4 + 1 YEARLING + 1 FOAL.	?
A/G DEPT.	-	2	✓
MURDO McLEOD.	-	2	?
ANGUS JAFFRAY	-	1 + 2	✓
MRS NANCY POOL	-	1	✓
Miss Natalie McPhee	-	1	✓
Miss Jackie Jleadell.	-	1	✓

Miss Bugey Horse ✓

Janne Jleadell ✓


~~114~~ 114

HORSES ON COMMON & SANDGRASS.
DECEMBER 1980

- BIKEY ANDERSON - 1 OK 402 ✓ T. Dobbins 1-4-81 1 horse.
- KAY MORRISON - 1 ✓ 389 407 - J. FOWLER 1-4-81 2 horses.
- GEORGE BUTLER - 6+1 YEARLING. ✓ 399
- LAURIE BUTLER - 4 ✓ 406 K. Clarke 415 ✓
- RAY ROBSON - 1 ✓ ANGUS Jaffray 1 horse 417 ✓
- OWEN SUMMERS - 3 ✓ 400
- MURDO MELFOID - 2 ✓ 397
- STEVEN POOLE - 1 ✓ 404
- BILLY DUNCAN - ~~7~~ + 1 YEARLING. ✓ ⁴⁰⁹ 381 ~~████████████████████~~
- DAISY MEKAY - 21 ✓ 393
- MARVIN CLARKE - 2 ✓ 383
- MOLLY MORRISON - 1 - went to Camp
- JIMMY STEVENSON - ~~4~~ 2 - 376
- HULDA STEWART - 3 ✓ 380
- REG LYSE - 4 ✓ - 31/5/81 413 - 31/5/82
- JIM HELLMAN - ~~3~~
- DELHI BERNTSEN - 3 ✓ 416 ✓
- F.I.C. BUTCHERY - 2 ✓ 408
- HAMISH JENNINGS - 5 - 394
- LENNIE CLIFTON > - 2 + 1 YEARLING. 4/387
- ABBY ALAZIA > - ~~2~~
- TONY PETERSON - 4 + 1 YEARLING. ✓ 377
- BOBBY SHORT - ~~1~~ Dead
- PETER GILDING - ~~4~~ 410
- CHARLIE CUTTS - 1 ✓ 385
- CHARLIE PORTER - 2 ✓ 384
- HARRY BONNER - 3 ✓ 405
- VERNON STEEN - ~~2~~ 394 L. Middleton 1 - 379
- ROSE FERGUSON - 1 ✓ 414 N. McPhee 1 - 386
- GLORIA ANDERSON - 1 - 412 ✓ V. Jaffray 1 ✓ 395
- GUS PERRY - ~~2~~ 4 ✓ 372
- SANBRA LANG - ~~2~~
- RON ROBBE - ~~2~~
- COLLEEN FORD - 1 ✓ 375
- G. Stewart 1 ✓ 374
- N. Poole 1 ✓ 378

HORSES 1980.

- * G. Penny. 2
- * GEORGE BUTLER. 8 + 1 FOAL.
- * LAURIE BUTLER. 5
- ~~RAYMOND ROSSON.~~ 1 Raymond Robson. 1 ✓
- ~~WEL WATSON.~~ 5 + 1 FOAL.
- * OWEN SUMMERS. 3 + 2 OF VERNON STEEN ✓
- * MURDO MCLEOD. 2
- STEVEN POOLE. 12
- X WILLIE DUNCAN. 6 + 1 FOAL. PAID
- X N MCKAY. 1 PAID
- X DAISY MCKAY. 12 X + 2 PAID
- * MARVIN CLARKE. 22 Paid by K. Dobbys.
- * SANDRA LANG. 1 * PAID by R. Rozee
- * TIM DOBBYS. 5 Paid by K Dobbys.
- ~~RORY MORRISON.~~
- RITCHIE ANDERSON. 1 ✓
- X JIMMY STEPHENSON. 3 X
- * HULDA STEWART. 3
- * REG LYSE. 4 ✓
- X JIM LELLMAN. 3 X 2 for one year, 1 for 3 months
- * DELHI BERNTSEN. 3
- ~~X F.T.C. BUTCHERY.~~ 2 X Paid.
- X HAMISH JENNINGS. 6 X
- * LENNIE CLIFTON. 2
- ~~MAGNAN MCKAY.~~ 1
- X ABBY ALAZIA. 21
- X TONY PETTERSON. 4 ✓
- * BOBBY SHORT. 1
- * COLIN McDONALD. 1
- ~~* REFE GARDING.~~ 4 X 2 * Paid.
- * CHARLIE COUTTS. 1.
- * RON ROZEE. 2
- Charlie Porter 2.
- X NANCY STEPHENSON 1 X
- X C. POOLE (86) 14
- * R. HILLS (78) 1 (77)



1ST JANUARY 1979

R.V No.

HORSES ON COMMON

AMOUNT

PAID?

317.

Miss. N. McPhee

1

✓

I STEWART

3

✓

M. CLARK

2

✓ (By K. Doss)

N. WATSON

4

✓

* DAVINA McKay

2

?

R. L. ANDERSON

1

?

H. Jennings

45

✓

T PETERSSON

24

✓

ROSE SHORT

1

✓

J. STEVENSON

4

✓

LINDA LYSE

4

✓

O SUMMERS

3

✓

G. BUTLER

8

✓

~~Joe DUNNATT~~

1

?

D. BERNSTEN

3

?

R. ROZZEE

1

?

A. BETTS

1

?

B. DUNCAN

5

✓

M. McLeod

2

?

Daisy McKay

2

✓

F.T. LELLMAN (Jim)

3

✓

L. CLIFTON

1

✓

S. HEWITT

1

DEAD

C. McDONALD, Roy Cove

1

?

F.I. C. BUTCHERY

2

FREE

S. POOLE

1

WpD

L. BUTLER

4

✓

K. DOBBYNS

3

✓

S. LANE

1

✓

R. ROBSON

1

FREE

G. GOSS

1

✓ (By K. Doss)

R. HILLS

1

✓

MISS T. Chpton

1

✓

V. Steen

2

✓

L. Cantle

1

✓

Havers not paid bn

Peter filding 5?

Idella Stewart 3

Henry Alaya 2

Riana Rahul 2

John Fowler 2

Ten Clefles 5

~~H. Bonner 2~~

Byke Anderson 1

F.I.C. Butcher 2

~~Karen Butler 5 1/2~~

Herdo McLeod | 2 bn last general? of 81

A. Alaya ? 2 bn 1982
~~2 bn 1982~~

CATTLE

ON

STANLEY

COMMON

169 CATTLE

= 1970 =

NAME	NUMBER OF CATTLE		PERIOD	RY. No.	AMOUNT PAID		
	COWS	HEIFERS			£	s	d
R. J. McKay	6	3	Jan - June	652	1	17	6
MRS. H. Thompson	9	—	Jan - June	655	2	5	0
MRS. A. Clifton	1	—	Jan - Dec	658	10	0	0
MR. M. McLeod	1	—	Jan - June	659	5	0	0
MR. T. Pettersson	1	—	Feb - Dec	660	9	0	0
MR. T. Pettersson	1	—	May - Dec	660	7	6	0
MR. G. Butler	6	1	Jan - Dec	661	3	5	0
MRS. Christ	2	—	Jan - Dec	664	1	0	0
MRS. E. Biggs	3	—	Jan - Dec	667	1	10	0
MR. R. L. Anderson	3	2	Jan - Dec	668	2	10	0
MR. P. Rozee	72	3	Jan - Dec 1969	670	36	15	0
MR. T. Wallace	12	—	Jan - Dec	671	6	0	0
MRS. A. Clifton	3	—	June - Dec	677	1	11	6
MR. W. Hoggarth	48	6	Jan - Dec	678	25	10	0
Mrs R. J. McKay	6	3	June - Dec	679	1	17	6
M. McLeod	2	—	July - Sept	680	9	0	0
MRS. H. Thompson	6	—	July - Dec	682	1	10	0
Mrs. Ada Watts	10	3	May - Dec	685	3	19	0

CATTLE

3.1971. 3.

172

Name	Number of cattle cows	heifres	Expired	R.V. No	Amount	Amount.
Mr. T. Pettersson	2	-	31.12.71.	691	£ 1. 0. 0	£ 2. 00
Mr. R. McKay	8		30.6.71.	692	2. 0. 0	£ 1. 00
Mrs. A. Clifton	4	3	30.6.71.	699	1. 7. 6	£ 1. 00
Mr. G. Butler	3		31.12.71.	700	1. 10. 0	£ 1. 50
Mrs. D. Rowland	1		31.12.71.	703	10. 0	£ 3. 12
Mr. R. L. Anderson	3		31.12.71	705	1. 10. 0	£ 0. 50
Mrs. A. Wallace	7		31.12.71	707	3. 10. 0	£ 1. 25
Mr. M. McLeod	2		31.3.71	709	10. 0	£ 2. 75
Mrs. E. Biggs	3		31.12.71	711	1. 10. 0	£ 2. 00
Mrs. A. Clifton	1		31.12.71	720	10. 0	£ 29. 25
Mr. D. Rozee	68	8	31.12.70	721	36. 0. 0	£ 29. 75
Mrs Thompson	6		30.6.71.	722	3. 10. 0	£ 6. 00
Mr. G. Butler		1	31.12.71.	724	£ 0 - 25p.	£ 0. 12
Mrs. Budes.	2		31.8.71.	725	£ 0 - 50p.	£ 2. 00
Mr. W. Hoggarth	49	5	31.12.70.	727	£ 25 - 75p.	£ 3. 00
Mrs. A. Watts	8	2	31.12.71.	728	£ 4 - 50p.	0. 25
Mrs. A. Clifton	4	3	31.12.71	1.	£ 1 - 37p	
Mrs. R. McKay	6		31.12.71.	2	£ 1 - 50p.	

169 CATTI

CATTLE

- 1972

NAME	Name	COWS	HEIFERS	EXPIRED	RV. NO	AMOUNT
R. J. McKay	MR. J. E. Ford ✓	1	-	31st Dec '72	8	0 50
MRS. H. Thompson	MRS. K. McTrie ✓	2		31st Dec '72	11	1 00
MRS. A. Clifton	MRS. S. Heathman ✓	2		31st Dec '72	13	1 00
MR. M. McLeod	Mrs R. J. McKay ✓	6		30th June '72	16	1 50
MR. T. Petersson	MR. R. L. Anderson ✓	1	2	31st Dec '72	20	1 00
MR. T. Petersson	MRS. A. Clifton ✓	6	-	31st Dec '72	22	3 00
MR. G. Butler	MRS. E. A. Biggs ✓	4	-	31st Dec '72	23	2 00
MRS. Christ	MR. G. Butler ✓	4	-	31st Dec '72	26	2 00
MRS. E. Biggs	MRS. H. Thompson ✓	4	1	30th June '72	27	1 25
MR. R. L. Anderson	MR. D. Rozee ✓	51	12	31st Dec '71	34	28 50
MR. D. Rozee	MRS. Ada Watt ✓	8	3	31st Dec '72	35	4 75
MR. T. Wallace	MRS. D. Rowland ✓	1	-	31st Dec '72	36	50
MRS. A. Clifton	MRS. A. Wallace ✓	8	-	31st Dec '72	38	4 00
MR. W. Hoggarth	MR. C. R. Spall ✓	51	12	31st Dec '72	39	24 65
Mrs R. J. McKay	MR. W. Hoggarth ✓	47	10	31st Dec '71	43	26 00
M. McLeod	Mrs. D. McKay ✓	5		31st Dec '72	47	2 25
MRS. H. Thompson						
MRS. Ada Watt						

Name	Years Expired	RV. No.	Amount.
Mrs. E	31.12.73	51	£ 2.00
Mrs. He	31.12.73	55	£ 1.00
Mr. K	31.12.73.	56	£ 1.00
Mr. M	31.12.73	60	£ 1.50
Mrs. R	30.6.73.	62	£ 3.12
Mr. J	31.12.73.	67	£ 0.50
Mrs.	30.6.73.	74	£ 1.25
Mrs. F	31.12.73.	76	£ 2.75
Mr. R	31.12.73.	77	£ 2.00
Mr.	31.12.72	78.	£ 29.25
Mr.	31.12.73.	80	£ 29.75
Mrs	31.12.73.	81	£ 6.00
Mrs	30.6.73.	82	£ 0.12
Mr	31.12.73.	83	£ 2.00
Mrs	31.12.73.	86	£ 3.00
nd.	31.12.73	89	£ 0.25

CATTLE - 1973.

172

Name	Cows	Heifers	Expired	P.V. No.	Amount.
Mrs. E. Biggs	4	-	31.12.73	51	£ 2.00
Mrs. Heathman	2	-	31.12.73	55	£ 1.00
Mr. K. McGill	2	-	31.12.73.	56	£ 1.00
Mr. M. McLeod	2	2	31.12.73	60	£ 1.50
Mrs. R. McKay	11	3	30.6.73.	62	£ 3.12
Mr. J. E. Ford	1	-	31.12.73.	67	£ 0.50
Mrs. Thompson	5	-	30.6.73.	74	£ 1.25
Mrs. A. Etheridge	4	3	31.12.73.	76	£ 2.75
Mr. R. H. Anderson	4	-	31.12.73.	77	£ 2.00
Mr. W. Hoggart	53	11	31.12.72	78.	£ 29.25
Mr. C. R. Spall	55	9	31.12.73.	80	£ 29.75
Mrs. A. Watts.	10	4	31.12.73.	81	£ 6.00
Mrs. R. S. McKay		1	30.6.73.	82	£ 0.12
Mr. G. Butler	4	-	31.12.73.	83	£ 2.00
Mrs. D. McKay	10	4	31.12.73.	86	£ 3.00
Mrs. M. Askin	2		31.12.73	89	£ 0.25

Cattle - 1974

Name	Cows	Heifers	expired	Rv No.	Amount
R K. McGill	2		31 st Dec 1974	100	1 - 00
M Mrs E. Biggs	3		"	102	1 - 50
M Mrs Ethelridge	4	3	"	106	2 - 75
M Mrs Mac Askill	2		"	112	1 - 00
M Mrs D. McKay	16	4	1 st Jan - 30 th June	115	4 50
M Mr McLeod	2 (1 cow 6 month)	2 (6 month)	1 st Jan - 31 st Dec	116	1 50
M Mr Ford	1		" "	110	0 - 50
R Mr Hoggarth	33	6	" "	120	18 - 00
M Mrs R. L. Anderson	1		" "	119	0 - 50
M Mr Hoggarth	33	6	" Entered twice	120	18 - 00
M Mrs Watts	9 yr 2 yr	24	" "	122	5 - 50
M Mr Spaul	59	6	1 st Jan - 31 st Dec	129	31 00
M Mr George Burns	4	-	1 st " 31 st "	132	2 00
M Mrs D. McKay	16	3	1 st July - 31 st Dec	134	4 37 ✓

Name	Cows	Heifers	Expired	P.V. No:	Amount
Mr L. C. Askill	2	1	1st Jan 75 - 31st Dec 75	147	1.25
Mr K. G. Gill	1	1	1 Jan 75 - 31 Dec 75	148	0.75
Mr A. Jeffrey	2	1	" "	150	1.25
Mr J. E. Ford	1	-	Full year	158	0.50
Mr A. Etheridge	9	-	" "	159	4.50
Mr W. Hoggarth	3	-	" "	160	1.50
Mr J. Gledhill	2	-	1 from 1/1/75 - 30/6/75 1 " 1/1/75 - 31/12/75	163 164	0.75
Mrs Ada Watts	10	-	1/1/75 - 31/12/75	169	5.00
Johnston's Bank Ltd	18	-	1/1/75 - 31/12/75	171	9.00
Mrs Mary McKay	16	5	1/1/75 - 31/12/75	172	9.25
Angus Jeffrey	4		1/1/76 - 31/12/76	186	2.00
Spall, B.	58		1.1.75 - 31.12.75	178	29.00
Biggs, Mrs J.	4	2	1.1.75 - 31.12.75	179	2.50
Buller, G.	4		1.1.75 - 31.12.75	180	2.00
Anderson, R.L.	2		1.1.74 - 31.12.74	182	1.00
Stephens, J.	3		1/1/76 - 31/12/76	184	1.50
Mrs A. W. A.	1		1 month	183	0.5

Cattle

1976.

NAME	cows	heifers	EXPIRED	R/U No	Amount
Jaffrey, A.	4		Full year	186	2 00
McElynn, K	2		— " —	193	1 00
Ford, J.	1		— " —	198	— 50
McAskill, Mrs.	2	1	— " —	199	1 25
Butler, G.	4		— " —	204	2 00
Biggs, Miss J	4	2	— " —	206	2 50
Hoggan, W	3		— " —	209	1 50
McLeod, M.	2		— " —	214	1 00
Colteridge, Mrs	7		— " —	218	3 50
McKay, Daisy	20	6	— " —	220	11 50
Spall, G.	53		— " —	221	26 50
Wells, A	10		— " —	222	5 00

Cattle

176

1977

NAME	COWS	HEIFERS	EXPIRED		RV No	AMOUNT
Gaffray A	4	-	Full year	✓	234	2 00
Mcaskill	2	2	— — —	✓	237	1 50
Doblyns, T.	11	-	— — —	✓	242	5 50
Gaffray A	1	1	— — —	✓	244	75
McKay, D.	21	2	— — —	✓	246	11 00
McCloud, M.	2	-	— — —	✓	248	1 00
Ford, J.	1	-	— — —	✓	254	50
Butler, G.	4	-	— — —	✓	255	2 00
McGill, K.	1	-	— — —	✓	256	50
Perry Mrs.	4	-	— — —		260	2 00
Etheridge Ms	10	-	— — —		262	5 00
Watts, A	10	-	— — —		265	5 00
Spaul, C.	46	2	— — —		266	23 50

Name	Cattle 1978		Expired	P.V. NO	Amount
	Cows	Heifers			
McCloud, H	2	-	full year	3 277	1 50
Jeffrey, A.	5	3	---	279	3 25
McGill, K.	1	-	---	280	6 50
McGee, Mrs	4	-	---	282	2 00
MR. G. BUTLER	4	-	---	287	2 00
HALLIDAY MRS JOYCE	1	1	---	288	0 75
McKay Mrs D	22	3	---	291	11 75
Mr C. S PAUL	34	-	---	292	17 00
Mrs. A. Etheridge	8	-	---	293	4 00
Mrs. A. Watts	8	1	---	294	4 25
Mr T. DOBBINS	5	1	---	296	2 75

<u>Name</u>	<u>Cows</u>	<u>HEIFERS</u>	<u>EXPIRED</u>	<u>R/V NO</u>	<u>AMOUNT</u>
Mr. R. Hillis	2		FULL YR	308	1 00
Mrs. A. Jeffrey	8	3	"	309	4 75
L. McAskill	4		"	313	2 00
K. Holliday	2	1	"	319	1 25
Mrs. A. Wallis	8	3	"	326	4 75
G. Butler	4	-	$\frac{3}{4}$ "	324	1 50
MRS D. McLAY	27	4	FULL YEAR	327	14 50
M. Ashworth	42	-	FULL YEAR	330	21 00

COWS 1979

JOAN BIRGGS 3 1 BULL
4H 27 Cows.

~~DAISY BIRGGS 15~~

ASHWORTH

42 + 19.

~~ADA H.~~

JOYCE N. 10

~~© BUTLER 4~~

DOBRIANS 2 Cows, 2 OXEN

~~JOYCE H. 2~~

27 cows.	13.50
4 heifers	1.00
3 lambs.	1.50.
	<hr/>
	16.00

$$\begin{array}{r} 2.00 \\ 4.00 \\ \hline 6.00 \end{array}$$

1.50

$$\frac{3}{4} \times 2.00$$
$$\begin{array}{r} 1.50 \\ 4 \overline{) 6.00} \\ \underline{4} \\ 200 \\ \underline{200} \\ 0 \end{array}$$

$$\begin{array}{r} 18.00 \\ 450 \end{array}$$

$$\overline{) 2.00}$$

ANGUS

7 Cows + 4 calves + 1 heifer

On 12

MR. Robert King,
Stanley,

CATTLE 1980

NAME	Cows	Heifers	Period	HUND	AMOUNT
Mrs. K. Hallett	3	2 calves	1/1/80 - 31/12/80	333	3 50
Mr. A. Toffroy	7	4 calves 1 heifer	" — "	334	8 50
Mrs. D. McKay	24	2 calves - 7 heifers	1/1/80 - 31/7/80	339	14 00
R. HILLS	2	—	1/1/80 - 31/12/80	344	2 00
T. Dobbins	2	—	1/1/80 - 31/12/80	347	2 00
G. Butler	4	2 calves	1/1/80 - 31-12-80	350	4 50
M. McLeod	1	—	" — "	351	1 00
ADA WATTS	4	3	" — "	352	5 50
A. Elbridge	10	2 calves	" — "	354	10 50
G. BUTLER	7		1/8/80 - 31/12/80	366	2 91
H. Ashworth	23		1/9/80 - 31/12/80	368	23 —
D. McKay	10	2 h. 7 calves	1/7/80 - 31/12/80	369	6 38
Miss. I. Biggs	3	1 h.	1/1/80 - 31/12/80	390	3 50

CATTLE ON COMMON 1981

NAME	COWS	HEIFERS	CALVES	PERIOD	R/V NO	AMOUNT
JAFFRAY MR. D.	8	4		1/1/81 - 31/12/81	382	10 00
MISS I. BIGGS	1	1		1/1/81 - 31/12/81	391	1 50
DR MCKAY	29	5		AS PER LICENCE	393	10 50
M. ASHWORTH	9	12		1/1/81 - 31/12/81	396	15 00
M. McLEOD	1			1/1/81 - 31/12/81	397	1 00
MR. G. BUTLER	14	2	2	1/1/81 - 31-12-81	398	15 50
MR R. HILLS	2			1/1/81 - 31-12-81	388	2 00
Joan Biggs	81	1		1/1/81 - 31-12-81	390	1 50
D. MCKAY	7 ^{2-31/6/81}	5		1/1/81 - 31/12/81	393	11 50
M. ASHWORTH	9	12		1/1/81 - 31/12/81	396	15 00
M. McLEOD	1			1/1/81 - 31/12/81	397	2 00
G. BUTLER	14	2	2	1/1/81 - 31/12/81	398	15 50
R. HILLS	1		1	1/1/81 - 31/12/81	401 ✓	1 25
A WATTS	6	2		1/1/81 - 31/12/81	403 ✓	7 00
J. Newman	7	3	2	" "	411 ✓	9 00.
T. Dobson	5	1	2	15/11/81 - 31/12/81		0.68.
Housman Spragg	1		1	15/11/81 - 31/12/81	443 ✓	0.15.
Mr M. McLeod	1				452	
Mr M. McLeod	1		1	1/1/82 to 31.12.82	452 ✓	1.25
Mrs A. Watt	7			1/1/82 to 31/12/82	454	underpaid 3.52 } 3-50
A.B. Munk			1	1/1/82 to 31/12/82	455 ✓	0-50p

CATTLE ON COMMON 1982

NAME	COWS	HISFERS	CAVES	PERIOD	R/UN	AMOUNT
A.B. POND	2	-	-	01/82-31/12/82	PT 429	2.00 ✓
MO HILLS	3	-	-	1/1/82-31/12/82	PC 428	3.00 ✓
A. TAFFROY	11	-	-	1/1/82-31/12/82	PT 431	11.00 ✓
G. Butler	12	3	1	1/1/82-31/12/82	439	13.75 ✓
G. Butler	2	-	-	1/1/82-21/6/82	440	1.00 ✓
Mrs. Ashwell	12	18	-	1/1/82-30/12/82	444	30.00 ✓
H. McLeod	1	-	1	1/1/82-20/12/82	PT 452	1.50 ✓

f. 62. 25

A. JAFFRAY. 11 ✓

A.B.M. 2 COWS ✓

J. NEWMAN 8 " 2 HEIFERS.

A. WATTS 7 " 1 CALF.

G. BUTLER ~~12~~ " 3 " 1 " ✓

D. NEKAY 9 " 1 " 2 " ✓

MON. SPRAGGON. 1 " 1 " ✓

M. McLEOD 1 " 1 " ✓

J. BIGGS. 3 " ✓

R.W.H. 2 " 1 " ✓

NEIL WATSON ~~LONG ISLAND.~~ 1 " ✓

BLUFF COVE. 4 " ~~2~~ " ✓

DAIRYMAN. ~~14~~¹² " 18 " 7 CALVES ✓

75 ~~64~~ COWS

26 ~~18~~ HEIFERS

7 CALVES

Cattle 1982

CATTLE ON COMMON 1981 24/1/81 60

✓ 1	JOAN BIGGS	1 COW	1 HEIFFER	
✓ 2	DAISY McRAY	9 COWS	5 HEIFFER	
3	ADA WATTS	8 COWS	2 HEIFFERS	
✓ 4	A JEFFERY	8 COWS	3 HEIFFERS	1 CALF
5	JOYCE NEWMAN	7 COWS	2 HEIFFERS	2 CALFS
6	T Mc GOWD	1 COW	1 CALF	
7	B BUTLER	14 COWS	2 HEIFFERS	3 CALFS
8	M. ASHWORTH	9 COWS	12 HEIFFERS	
		<u>57</u>	<u>28</u>	<u>6</u>

57
 28

 85
 16

 49

Cattle on Common 1981 as of

29/1/81

✓ 1.	JOAN BIGGS	3 cows	1 heifer	
✓ 2.	DAISY M'KAY	9 cows	5 heifers	
✓ 3.	ADA WATTS	8 cows	2 "	
✓ 4.	A. JAFFROY	8 "	3 "	1 CALF
✓ 5.	JOYCE NEWMAN	7 "	3 "	2 CALVES
✓ 6.	MURDO MCLEOD	1 cow.		1 CALF
✓ 7.	G. BUTLER	14 " s	2 "	2 " ves
✓ 8.	M. ASHWORTH	9 "	12 "	
✓	R. HILLS	3 .	4 "	1 "

BULLOCK ON COMMON, JAN, 80.

*ADA WATTS. 4 COWS, 3 keepers. ✓
*ALICE ETHERIDGE, 9 " + 2 CALVES. ✓
*ANGUS JAFFRAY, 7 " + 4 " + 1 HEIFER, (PAID) ✓
~~MALCOLM ASHWORTH. 4 COWS + 1 " + 10 "~~
*MURDO McLEOD. 1 " ✓
LEN MINTO. 1 " ✗
JOAN BIGGS. 5 COWS + 1 " ✗
*GEORGE BUTLER. (LIST IN OFFICE.) 4 cows, 2 calves. (PAID). ✓
*JOYCE HALLIDAY. (PAID) 3+2 ✓
*DAISY MEKAY. 24 COWS + 2 CALVES + 7 HEIFERS. ✓
*TIM DOBBYNS. 2 " ~~2 "~~ " ✓
*R. HILLS 2 cows ✓

M. ASHWORTH. 23 COWS + 1 OX IN DAIRY Paddock. ✓ ✓

*T. DOBBYNS. 2 OXEN IN ARMY CAMP. ✗

Mrs Dairy McKey, 10 cows. 2 keepers 7 calves. for 1 July


~~5.40~~


5.59

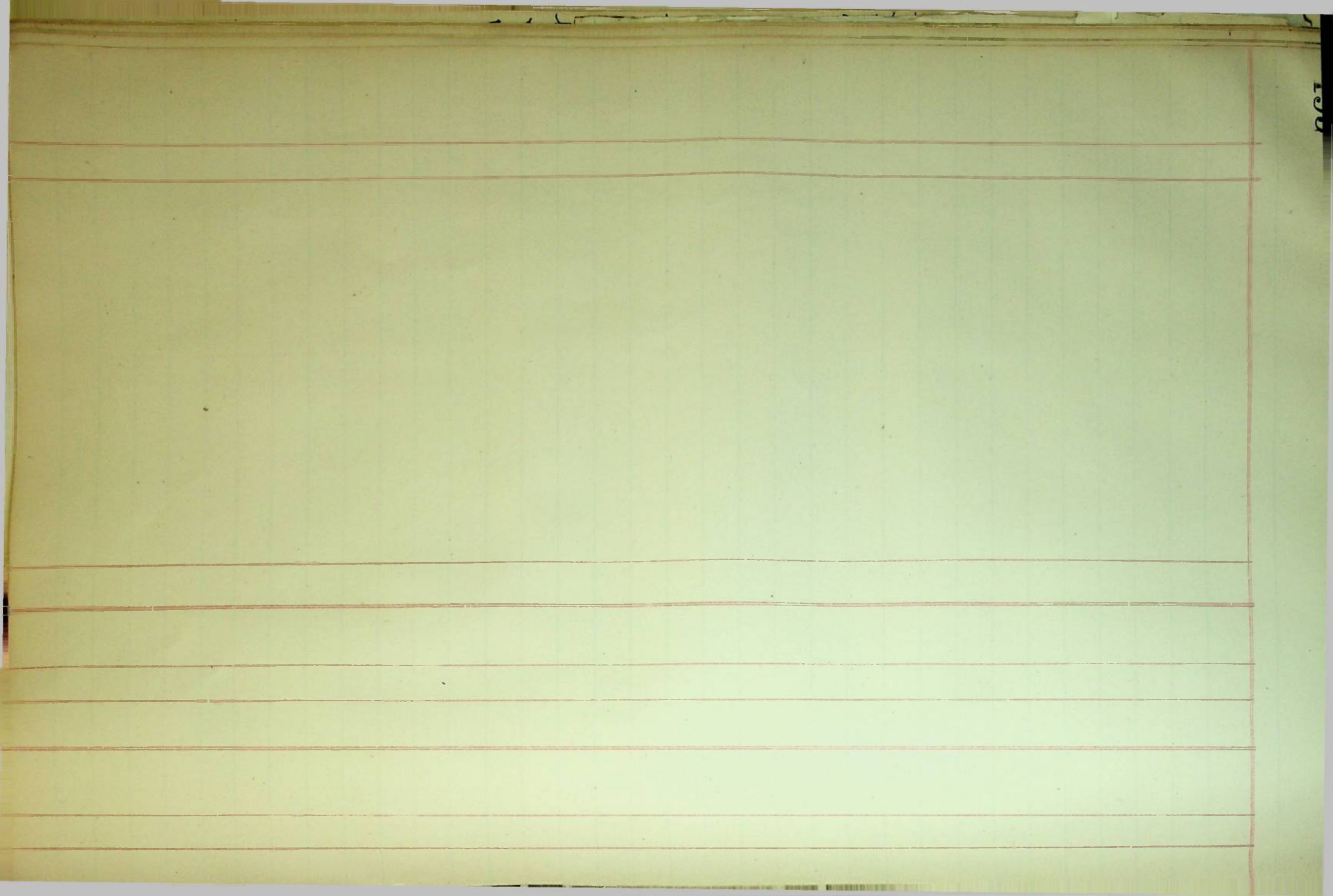
77.00²

88.49

~~62.25~~







201 Date of Bill	Name	Address	A/c No.	Amount
17. 4. 73.	Manager	Johnson Hbr.	13588	7 65
--	Manager	Port Louis	13589	3 60
--	Manager	Green Patch	13590	15 75
--	Manager	Rucan Gde	13591	6 75
--	Manager	Salvador	13592	7 65
--	Manager	Teal Inlet	13593	12 60
--	Manager	Douglas Sk	13594	5 85
--	Manager	Port San Carlos	13595	13 50
--	Manager	San Carlos	13596	15 75
--	Manager	North Arm	13597	3 60
--	Manager	North Arm	13598	1 80
--	Manager	Sea Lion Is	13599	0 67
--	Manager	North Arm	13600	32 85
--	Manager	Darwin Hbr	13601	1 57
--	Manager	Darwin Hbr	13602	14 62
--	Manager	Darwin Hbr	13603	31 05
--	Manager	Fitzroy	13604	12 60
--	Manager	Bluff Cove	13605	1 57
--	Manager	Pebble Island	13606	7 65
--	Manager	Keppel Island	13607	2 70
--	Manager	Saunders Is	13608	5 40
--	Manager	Hill Cove	13609	20 25
--	Mr. W. McBeth	Sedge Island	13610	90
--	Manager	Carcass Is	13611	90
--	Manager	West Point Is	13612	4 05
--	Manager	Roy Cove	13613	13 60
--	Manager	Charles	13614	27 00
--	Manager	Dunnose Head	13615	6 30
--	Manager	New Island	13616	2 70
--	Manager	Weddell Is	13617	7 51
--	Manager	Port Stephens	13618	8 10
--	Manager	Fox-Bay-West	13619	7 20
--	Manager	Fox-Bay-East	13620	12 60
--	Manager	Port Howard	13621	27 90

No.	Date	
7578	30.4.73.	170 tablets @ 4½p each
7579	30.4.73.	80 --- ---
7596	15.6.73	350 --- --- A/c Rendered.
6082	13.9.73	150 --- --- A/c Rendered.
37590	21.5.73	170 --- ---
37583	1.5.73	280 --- ---
36021	4.5.73	130 --- ---
37593	25.5.73	300 --- ---
R.V.30916	23.4.73.	350 --- ---
37594	5.6.73.	80 --- --- (Speedwell ls)
37594	5.6.73	40 --- --- (George ls)
37592	24.5.73	15 --- ---
37594	5.6.73	730 --- ---
37594	5.6.73	35 --- --- (Bleaker ls)
37594	5.6.73.	95 tabs to hively ls. 230 to Walker Cr.
37594	5.6.73	690 tablets @ 4½p each
37586	7.5.73.	280 --- ---
37595	12.6.73	35 --- ---
37574	24.4.73.	170 --- ---
37574	24.4.73.	60 --- ---
37576	25.4.73.	120 --- ---
37585	2.5.73	450 --- ---
37591	23.5.73	20 --- ---
37589	21.5.73	20 --- ---
86020	4.5.73	90 --- ---
37584	2.5.73	300 --- ---
37588	11.5.73	650 --- ---
37582	30.4.73.	140 --- ---
86046	29.6.73	60 --- ---
37575	24.4.73	37 tabs to Beaver. 130 tabs to Weddel
37581	30.4.73.	180 tablets @ 4½p each
37580	30.4.73	160 tablets @ 4½p each
37582	30.4.73	280 --- ---
37587	7.5.73.	620 --- ---

R.V. No.	Date			
37578	30.4.73.	170	tablets @ 4 $\frac{1}{2}$ p each	
37579	30.4.73.	80	---	---
37596	15.6.73	350	---	---
86082	13.9.73	150	---	---
37590	21.5.73	170	---	---
37583	1.5.73	280	---	---
86021	4.5.73	130	---	---
37593	25.5.73	300	---	---
Tr. R.V. 30916	23.4.73.	350	---	---
37594	5.6.73.	80	---	---
37594	5.6.73	40	---	---
37592	24.5.73	15	---	---
37594	5.6.73	730	---	---
37594	5.6.73	35	---	---
37594	5.6.73.	95	tabs to lively ls.	230 to Walker Cr.
37594	5.6.73	690	tablets @ 4 $\frac{1}{2}$ p each	
37586	7.5.73.	280	---	---
37595	12.6.73	35	---	---
37574	24.4.73.	170	---	---
37574	24.4.73.	60	---	---
37576	25.4.73.	120	---	---
37585	2.5.73	450	---	---
37591	23.5.73	20	---	---
37589	21.5.73	20	---	---
86020	4.5.73	90	---	---
37584	2.5.73	300	---	---
37588	11.5.73	650	---	---
37582	30.4.73.	140	---	---
86046	29.6.73	60	---	---
37575	24.4.73	37	tabs to Beaver.	130 tabs to Weddell
37581	30.4.73.	180	tablets @ 4 $\frac{1}{2}$ p each	
37580	30.4.73	160	tablets @ 4 $\frac{1}{2}$ p each	
37582	30.4.73	280	---	---
37587	7.5.73.	620	---	---

A/c Rendered.

A/c Rendered.

(Speedwell ls)

(George ls)

(Bleaker ls)

205
Date of
Bill

Name

Address

A/C
NoAmount
£

Date of Bill	Name	Address	A/C No	Amount £
14. 6. 73.	Manager	Bluff Cove	13623	45
14. 6. 73.	Manager	Fitzroy	13624	5 40
14. 6. 73.	Manager	Darwin	13625	11 25
14. 6. 73.	Manager	Walker Creek	13626	3 15
14. 6. 73.	Manager	Lively Island	13627	1 80
14. 6. 73.	Manager	North Arm	13628	10 80
14. 6. 73.	Manager	Speedwell Is.	13629	1 80
14. 6. 73.	Manager	San Carlos	13630	5 40
14. 6. 73.	Manager	Port San Carlos	13631	3 60
14. 6. 73.	Manager	Douglas St	13632	2 25
14. 6. 73.	Manager	Teal Inlet	13633	4 50
14. 6. 73.	Manager	Salvador	13634	1 80
14. 6. 73.	Manager	Rincon Gde	13635	90
14. 6. 73.	Manager	Green Patch	13636	4 50
14. 6. 73.	Manager	Port Louis	13637	1 35
14. 6. 73.	Manager	Johnson Hbr	13638	2 70
14. 6. 73.	Manager	Pebble Island	13639	2 25
14. 6. 73.	Manager	Keppel Island	13640	45
14. 6. 73.	Manager	Saunders Is.	13641	2 25
14. 6. 73.	Manager	Hill Cove	13642	6 75
14. 6. 73.	MR. W. McBeth	Carcass Is.	13643	45
14. 6. 73.	Manager	Carcass Is.	13644	45
14. 6. 73.	Manager	West Point Is.	13645	90
14. 6. 73.	Manager	Roy Cove	13646	4 50
14. 6. 73.	Manager	Charkees	13647	9 00
14. 6. 73.	Manager	Dunnose Head	13648	2 25
14. 6. 73.	Manager	New Island	13649	45
14. 6. 73.	Manager	Weddell Island	13650	2 70
14. 6. 73.	Manager	Port Stephens	13651	3 15
14. 6. 73.	Manager	Fox-Bay-West	13652	2 25
14. 6. 73.	Manager	Fox-Bay-East	13653	4 50
14. 6. 73.	Manager	Port Howard	13654	11 25
14. 6. 73.	Manager	Salvador	13655	2 25

R. V. No.	Date	Remarks
10020	4.12.73	10 tablets @ $4\frac{1}{2}$ each etc Rendered
86056	11.7.73	120 ---
86047	2.7.73	250 ---
86047	2.7.73	70 ---
86047	2.7.73	40 ---
86047	2.7.73	240 ---
86047	2.7.73	40 ---
86037	26.6.73	120 ---
86075		
86028	5.9.73	80 ---
10023	7.12.73	50 ---
37599	22.6.73	100 ---
86044	29.6.73	40 ---
86082	13.9.73	20 ---
86051	5.7.73	100 ---
86038	26.6.73	30 ---
86052	5.7.73	60 ---
37597	20.6.73	50 ---
37597	20.6.73	10 ---
86058	19.7.73	50 ---
86043	29.6.73	150 ---
86055	11.7.73	10 ---
86054	11.7.73	10 ---
86049	4.7.73	20 ---
86053	11.7.73	100 ---
37600	21.6.73	200 ---
86062	24.7.73	50 ---
86046	29.6.73	10 ---
		50 ---
86059	19.7.73	10 ---
		to Weddell Island
		to Beaver Island
86041	28.6.73	70 ---
		@ $4\frac{1}{2}$ each
86040	28.6.73	50 ---
86062	24.7.73	100 ---
37598	22.6.73	250 ---
86044	29.6.73	50 tablets collected personally by Mr Piranga on the 18th May, 1973.

6.9.23

Date & Bill	Name	Address	A/c No.	Amount
	Manager	Kepple	13690	0 90
	Manager	Green Patch	13687	4 50
	Manager	Hill Cove	13659	5 40
	Manager	Pebble Island	13660	2 30
	Manager	West Point	13661	2 25
	Manager	Southern Island	13662	1 35
	Manager	Carcass Island	13663	0 90
	Manager	Sage Island	13664	0 45
	Manager	Roy Cove	13665	4 05
	Manager	New Island	13666	0 22
	Manager	Deadbolt Island	13667	2 25
	Manager	Dunrose Head	13668	0 90
	Manager	Charters	13669	9 00
	Manager	Port Stephens	13670	2 25
	Manager	Port Howard	13671	11 25
	Manager	fox Bay West	13672	3 15
	Manager	fox Bay East	13673	4 50
	Manager	Salvador	13674	3 15
	Manager	Bluff Cove	13675	0 90
	Manager	Dalker Creek	13676	3 60
	Manager	Speedwell	13677	3 15
	Manager	Johnson Hr.	13678	2 30
	Manager	Island	13679	1 80
	Manager	San Carlos	13680	5 40
	Manager	North Arm	13681	12 60
	Manager	Rincon Grande	13682	1 35
	Manager	Tail Inlet	13683	0 90
	Manager	Douglas Station	13684	2 25
	Manager	Fitzroy	13685	5 40
	Manager	Port Louis	13686	2 25
	Manager	Port San Carlos	13688	3 60
	Manager	Darwin	13689	11 25
	Manager	Brownings farm	13693	0 36

M. R. Hills

R.V. No.	Date	Remarks
10013	6.11.73	20 Tablets @ 4 1/2 p each a/c Rem.
86095	25.9.73	100
86099	27.9.73	120
10009	18.10.73	60
86097	26.9.73	50
86093	24.9.73	30
86098	26.9.73	20
10012	1.11.73	10
86088	17.9.73	90
10005	9.10.73	5
10008	17.10.73	50
10048	14.1.74	20
86087	17.9.73	200
86084	13.9.73	50
86081	12.9.73	250
10001	28.9.73	70
10010	29.9.73	100
86094	24.9.73	70
10020	4.12.73	20
86100	27.9.73	80
10019	26.11.73	70
86085	13.9.73	60
10019	26.11.73	40
86083	13.9.73	120
10017	15.11.73	280
86082	13.9.73	30
10006	11.10.73	20
10023	7.12.73	50
86079	10.9.73	120
86086	17.9.73	50
10003	2.10.73	80
86100	27.9.73	250
10014	6.11.73	8
10004	4.10.73	

Date
of Bill

Name

Address

A/c

No.

Amount

Date of Bill	Name	Address	A/c No.	Amount
5.12.73	Manager	New Island	13694	0 44
6.12.73	"	Teal Inlet	13695	4 50
"	"	Speedwell	13696	2 70
"	"	Kepple	13697	1 35
"	"	Saunders	13698	2 25
"	"	Pebble	13699	3 15
"	"	Sedge	13700	0 45
"	"	Dunnose Head	13701	1 80
"	"	Chartres	13702	6 75
"	"	Port Stephens	13703	2 70
"	"	Roy Cove	13704	4 05
"	"	Weddell	13705	1 35
"	"	Hill Cove	13706	4 50
"	"	Carcass	13707	0 45
"	"	West Point	13708	1 35
"	"	Johnson Hr.	13709	2 25
"	"	Port Louis	13710	0 45
"	"	Bluff Cove	13711	0 90
"	"	fox Bay West	13712	3 60
"	"	Rincon Grande	13713	1 80
"	"	Darwin	13714	11 25
"	"	Green Patch	13715	4 50
"	"	Port Howard	13716	9 90
"	"	fox Bay East	13717	3 60
"	"	San Carlos	13718	5 40
"	"	Port San Carlos	13719	3 60
"	"	Douglas Station	13720	1 35
"	"	Fitzroy	13721	4 50
"	"	Walker Creek	13722	2 70
"	"	Lively	13723	1 80
"	"	Sea Lion	13724	0 27
"	"	Salvador	13725	3 15
"	"	North Arm	13726	11 25

Date of
Bill

Name

Address

a/c

No.

Amount

14.3.74

Manager

Sedge Island

13728

0 44

"

"

fox Bay East

13729

4 95

"

"

Keppel Island

13730

0 90

"

"

Port Louis

13731

0 45

"

"

Saunders Island

13732

1 80

"

"

Rog Cove

13733

3 15

"

"

Darwin

13734

11 25

"

"

Salvador

13735

2 70

"

"

Weddell Island

13736

3 15

"

"

Fitzroy

13737

5 85

"

"

Hill Cove

13738

5 04

"

"

Johnson Hr.

13739

4 77

"

"

Douglas Station

13740

1 80

"

"

Walker Creek

13741

3 60

"

"

fox Bay West

13742

4 05

"

"

Green Patch

13743

4 50

"

"

Port Howard

13744

9 45

"

"

CharAres

13745

4 50

"

"

West Point Island

13746

0 63

"

"

Dunnose Head.

13747

1 53

"

"

New Island

13748

0 45

"

"

Carcass Island

13749

0 54

"

"

Port Stephens

13750

4 05

"

"

North Arm

13751

3 15

"

"

Bluff Cove

13752

0 54

"

"

Pebble Island

13753

2 70

"

"

San Carlos

13754

2 70

"

"

Lively Island

13755

1 80

"

"

Teal hlet

13756

2 70

"

"

Port San Carlos

13757

5 40

2:4:74

"

Weddell Is for Beans 2

13759

0 45

9:4:74

"

6 bottles

13760

2 25

C.V. No	Date		Remarks
16823	8.5.74	10	Tablets @ 4 $\frac{1}{2}$ p
10089	9.4.74	110	" "
16810	25.4.74	20	" "
16824	15.5.74	10	" "
10095	9.4.74	40	" "
16838	24.6.74	70	" " a/c rendered 5/4/74
16822	8.5.74	250	" "
16805	24.4.74	60	" "
16806	24.4.74	70	" "
10093	9.4.74	130	" "
10096	9.4.74	112	" "
16804	24.4.74	106	" "
16837	19.6.74	40	" " a/c rendered 5/4/74
16836	17.6.74	80	" " "
16803	17.4.74	90	" "
16807	24.4.74	100	" "
10086	9.4.74	210	" "
10090	9.4.74	100	" "
10088	9.4.74	14	" "
16841	3.7.74	34	" " a/c rendered 5/4/74
16814	30.4.74	10	" "
16826	15.5.74	12	" "
16802	17.4.74	90	" "
16835	13.6.74	170	" " a/c rendered 5/4/74
16813	30.4.74	12	" "
10097	9.4.74	60	" "
16808	24.4.74	60	" "
16822	8.5.74	40	" "
16801	17.4.74	60	" "
10079	22.3.74	120	" "
16806	24.4.74	10	" "
16819	2.5.74	50	tablets @ 4 $\frac{1}{2}$ p.

Date of
Bill

Name

Address

A/c no

Amount

Date of Bill	Name	Address	A/c no	Amount
1/7/74	Manager	Bluff Cove x	13761	0 54 x
- " -	"	Fitzroy x	13762	2 25 x
- " -	"	Darwin x	13763	11 25 x
- " -	"	Walker creek x	13764	3 60 x
- " -	"	Lively Island x	13765	1 80 x
- " -	"	North Arm x	13766	10 80 x
- " -	"	San Carlos x	13767	4 50 x
- " -	"	Port San Carlos x	13768	5 40 x
- " -	"	Douglas Station x	13769	1 80 x
- " -	"	Salvador x	13770	2 25 x
- " -	"	Teal Inlet x	13771	1 35 x
- " -	"	Port Louis x	13772	45 x
- " -	"	Green Patch x	13773	1 80 x
- " -	"	Johnson Harbour x	13774	1 80 x
- " -	"	Port Howard x	13775	9 00 x
- " -	"	Fox Bay East x	13776	4 95 x
- " -	"	Fox Bay West x	13777	4 05 x
- " -	"	Port Stephens x	13778	3 60 x
- " -	"	Weddell Is x	13779	90 x
- " -	"	Dimrose Head x	13780	1 80 x
- " -	"	Blairies x	13781	7 20 x
- " -	"	Roy Cove x	13782	2 70 x
- " -	"	West Point Island x	13783	1 35 x
- " -	"	Caracas Island x	13784	45 x
- " -	"	Sedge Island x	13785	45 x
- " -	"	Hill Cove x	13786	5 85 x
- " -	"	Saunders Is x	13787	1 80 x
- " -	"	Pebble Island x	13788	2 70 x
- " -	"	Keppel Island x	13789	90 x
- " -	"	Beaver Island x	13789	45 x
9.7.74	"	Hill Cove	13790	54
23.7.74		R. Hills	-	1 08

RV No.	Date	Remarks			
16851	15.7.74	✓ 12	Tablets	@	4 1/2 p
16844	10.7.74	✓ 50	"	"	4 1/2 p
16874	5.9.74	x 250	"	"	"
16874	5.9.74	x 80	"	"	"
16874	5.9.74	✓ 40	"	"	"
16899	25-10.74	✓ 240	"	"	a/c rendered 5/9/74
16846	10.7.74	x 100	"	"	"
16890	10.10.74	x 120	"	"	a/c rendered 5/9/74
16866	5.8.74	x 40	"	"	"
16853	17.7.74	x 50	"	"	"
16845	10.7.74	x 30	"	"	"
16863	31.7.74	x 10	"	"	"
16867	7.8.74	x 40	"	"	"
16843	9.7.74	x 40	"	"	"
16860	25.7.74	x 200	"	"	"
16852	15.7.74	x 110	"	"	"
16859	25.7.74	x 90	"	"	"
16842	5.7.74	x 80	"	"	"
16882	4.10.74	x 20	"	"	a/c rendered 5/9/74
16852	15.7.74	x 40	"	"	"
16848	10.7.74	x 160	"	"	"
16856	19.7.74	x 60	"	"	"
16865	2.8.74	x 30	"	"	"
16861	26.7.74	x 10	"	"	"
16847	10.7.74	x 10	"	"	"
16849	11.7.74	x 130	"	"	"
16855	17.7.74	x 40	"	"	"
16857	19.7.74	x 60	"	"	"
16862	26.7.74	x 20	"	"	"
16882	4.10.74	x 10	"	"	a/c rendered 5/9/74
16882	12.7.74		"	"	na Weddell Is
16850	12.7.74	12	"	"	"
16858	23/7/74	24	"	"	"

Date of Bill

Name

Address

A/c No

Amount

17.9.74	Mowaga	Speedwell Is	13800	- 45
17.9.74	"	Bluff Cove	13794	- 90
"	"	Fitzroy	13795	3 60
"	"	Darwin	13796	11 25
"	"	Wakbar Creek	13797	2 70
"	"	Lively Island	13798	- 90
"	"	North Am	13799	10 80
"	"	Speedwell Is	13800	- 45
"	"	Low Islets	21802	5 40
"	"	Port Sam Islets	21803	5 40
"	"	Douglas Station	21804	3 60
"	"	Salvader	21805	2 25
"	"	Teal Creek	21806	4 50
"	"	Rincon Lyande	21807	- 90
"	"	Port Louis	21808	1 80
"	"	Green Patel	21809	3 60
"	"	Johnson Harbor	21810	2 25
"	"	Port Howard	21811	9 90
"	"	Fox Bay East	21812	3 60
"	"	Fox Bay West	21813	4 05
"	"	Port Stephens	21814	2 25
"	"	New Zealand	21815	- 27
"	"	Weddell Is	21816	- 90
"	"	Bay Cove	21817	3 15
"	"	Sledge Island	21818	- 45
"	"	Hill Cove	21819	9 00
"	"	Saunders Is.	21820	1 80
"	"	Pelle Is.	21821	3 15
"	"	Keppe Is.	21822	1 35
"	"	Beaver Is	21823	- 45
"	"	Green Swan	21824	- 45
21.11.74	M. by Dubnon	San Carlos	21825	1 08

R.V. No.	Date	Remarks
16893	15.10.74	10 cassettes @ 4 1/2 p each
22929	8.1.75	20 cassettes @ 4 1/2 p each
22951	12.2.75	250 " " " " " "
22904	12.11.74	60 " " " " " "
16885	8.10.74	20 " " " " " "
16899	25.10.74	240 " " " " " "
22904	12.11.74	10 " " " " " "
16879	3.10.74	120 " " " " " "
16890	10.10.74	120 " " " " " "
16888	10.10.74	80 " " " " " "
22901	8.11.74	50 " " " " " "
16900	25.10.74	100 " " " " " "
16884	8.10.74	20 " " " " " "
16878	3.10.74	40 " " " " " "
16884	8.10.74	80 " " " " " "
16886	8.10.74	50 " " " " " "
16895	15.10.74	220 " " " " " "
22958	27.2.75	80 " " " " " "
16894	15.10.74	90 " " " " " "
16889	10.10.74	50 " " " " " "
22955	24.2.75	6 " " " " " "
16882	4.10.74	20 " " " " " "
16892	10.10.74	70 " " " " " "
22906	26.11.74	10 " " " " " "
16891	10.10.74	200 " " " " " "
16881	4.10.74	40 " " " " " "
16883	4.10.74	70 " " " " " "
22902	8.11.74	30 " " " " " "
16882	4.10.74	10 " " " " " "
22917	23.12.74	10 " " " " " "
22912	10.12.74	24 " " " " " "

4 1/2 p each

Date of Bill	Name	Address	Ac No:	Amount £
19.12.74	Garage	Bluff Cove	21826	- 90
"	"	Fitzroy	21827	3.60
-	-	Goose Green	28	11.25
-	-	Walker Creek	29	2.70
-	-	Lively Island	30	1.80
-	-	North Arm	31	10.35
-	-	Speedwell Island	32	- 90
-	-	San Carlos	33	4.50
-	-	Port San Carlos	34	3.60
-	-	Douglas Station	35	1.35
-	-	Schador	36	2.25
-	-	Teal Inlet	37	4.05
-	-	Rincan Grande	38	1.35
-	-	Port Jones	39	- 90
-	-	Green Patch	218 40	4.50
-	-	Tobina Harbour	41	2.70
-	-	Port Harland (New)	42	10.80
-	-	Fox Bay West	43	3.78
-	-	Port Stephens	44	3.15
-	-	Weddell Island	45	3.15
-	-	Ray Cove	46	4.05
-	Mr. R. Popie Garage	West Point Island	47	- 72
-	-	Hill Cove	48	5.40
-	-	Saunders Island	49	2.70
-	-	Pebble Island	50	3.60
-	-	Keppel Island	51	- 72
-	-	Chalkies	52	7.20
-	-	Fox Bay East	53	2.25
19/12/74	W M & B Ltd	Sledge Island	54	18
-	Garage - J. B. East	Fox Bay East	55	2.25
-	Mr. C. Island	Carcass Island	56	1.80
-	Garage	Pebble (for Keppel Is.)	57	1.08

Rv. No.	Date	Remarks			
22932	14. 1. 75	20 Scotobam	@	4 1/2 p	
22929	8. 1. 75	80	-	-	
22951	12. 2. 75	250	-	-	
22951	12. 2. 75	60	-	-	
22928	8. 1. 75	40	-	-	
27705	13. 5. 75	230	-	-	A/c rendered 9.4.75
21832	12. 2. 75	20	-	-	
22926	7. 1. 75	100	-	-	
22943	3. 2. 75	80	-	-	
22934	14. 1. 75	30	-	-	
22960	4. 3. 75	50	-	-	
22939	22. 1. 75	90	-	-	
part 27702	29. 4. 75	30	-	-	A/c rendered 9.9.75
22940	23. 1. 75	20	-	-	
22941	27. 1. 75	100	-	-	
22930	8. 1. 75	60	-	-	
22944	3. 2. 75	240	-	-	
22935	15. 1. 75	84	-	-	
22933	14. 1. 75	70	-	-	
22961	7. 3. 75	70	-	-	
22942	3. 2. 75	90	-	-	
22937	16. 1. 75	16	-	-	
22931	8. 1. 75	120	-	-	
22923	3. 1. 75	60	-	-	
22929	8. 1. 75	80	-	-	
22953	20. 2. 75	16	-	-	
22922	2. 1. 75	160	-	-	
22958	27. 2. 75	50	-	-	
22924	3. 1. 75	4	-	-	
22958	27. 2. 75	50	-	-	
22957	25. 2. 75	40	-	-	
22952	13. 2. 75	24	-	-	

Date of Bill	Name	Address	Bill No	Amount
18.3.75	Garage	Bluff Cove	21859	0.45
"	"	Fitzroy	21860	5.40
"	"	Darwin Harbour	21861	11.25
"	"	Walker Creek	21862	3.15
"	"	Lively Island	21863	1.80
"	"	North Arm	21864	13.50
"	"	Speedwell Island	21865	1.80
"	"	San Carlos	21866	4.50
"	"	Port San Carlos	21867	2.25
"	"	Douglas Station	21868	1.80
"	"	Salvador	21869	2.25
"	"	Teal Inlet	21870	4.05
"	"	Rincon Grande	21871	1.35
"	"	Port Louis	21872	1.17
"	"	Green Patch	21873	4.50
"	"	Johnson Harbour	21874	2.70
"	"	Port Howard	21875	9.00
"	"	Fox Bay East	21876	4.50
"	"	Fox Bay West	21877	4.50
"	"	Port Stephens	21878	3.15
"	"	New Island	21879	0.90
"	"	Weddell Island	21880	1.80
"	"	Dunmore Head	21881	1.35
"	"	Charley	21882	8.10
"	"	Roy Cove	21883	5.40
"	Mr. R. Popie	West Port Is.	21884	0.90
"	Mr. R. Popie	Carcass Island	21885	0.90
"	The Garage	Hill Cove	21886	5.40
"	"	Pebble Island	21887	3.60
"	"	" .. (for Keppel Is.)	21888	1.35
"	Mr. W. Pebleth	Sedge Island	21889	0.45
7.4.75	Manager	Douglas Station	21890	0.72
17.4.75	"	Beanes Island (account to Weddell Is.)	21892	0.36

No.	Date	Remarks
22997	28.4.75	10 kals @ 4 1/2 p
22983	11.4.75	120 - - -
22973	31.3.75	250 - - -
part 22994	17.4.75	70 - - -
22986	11.4.75	40 - - -
27705	13.5.75	300 - - -
part 22994	17.4.75	40 - - -
22976	1.4.75	100 - - -
22985	11.4.75	50 - - -
27709	20.5.75	40 - - -
23000	29.4.75	50 - - -
22989	11.4.75	90 - - -
part 27702	29.4.75	30 - - -
22998	28.4.75	26 - - -
22988	11.4.75	100 - - -
22996	28.4.75	60 - - -
22971	25.3.75	200 - - -
part 22987	11.4.75	100 - - -
22993	14.4.75	100 - - -
22999	28.4.75	70 - - -
3 22975	31.3.75	20 - - -
part 27701	29.4.75	40 - - -
part 22987	11.4.75	30 - - -
22974	31.3.75	180 - - -
22995	22.4.75	120 - - -
22977	1.4.75	20 - - -
22982	9.4.75	20 - - -
22970	25.3.75	120 - - -
} 22972	31.3.75	80 - - -
	31.3.75	30 - - -
22980 2788	7.4.75	10 - - -
27709	20.5.75	16 ✓ ✓ ✓
part 27701	29.4.75	8 kals @ 4 1/2 p

Do	Date of Bill	Name	Address	Bill No.	Amount
1	1: 7: 75	Manager	Bluff bore	21893 ✓	0 45 ✓
	"	"	Fitzroy	21894 ✓	2 25 ✓
	"	"	Darwin	21895 ✓	13 75 ✓
	"	"	Walker Creek	21896 ✓	3 15 ✓
	"	"	lively Island	21897	1 80
	"	"	North Am	21897 ✓	12 38 ✓
	"	"	Speedwell Is	21898 ✓	1 80 ✓
	"	"	San Carlos	21899 ✓	2 70 ✓
	"	"	Port San Carlos	21900 ✓	4 50 ✓
	"	"	Douglas Station	22901 ✓	3 60 ✓
	"	"	Salvador	22902 ✓	2 25 ✓
	"	"	Teal Inlet	22903 ✓	3 15 ✓
	"	"	Rincow Grande	22904 ✓	1 35 ✓
	"	"	Port Louis	22905 ✓	1 35 ✓
	"	"	Green Patch	22906 ✓	5 40 ✓
	"	"	Johnson Harbour	22907 ✓	2 70 ✓
	"	"	Port Howard	22908 ✓	8 25 ✓
	"	"	Fox Bay East	22909 ✓	4 50 ✓
	"	"	" " West	22910 ✓	4 05 ✓
	"	"	Port Stephens	22911 ✓	4 05 ✓
	"	"	New Island	22912 ✓	0 90 ✓
	"	"	Weddell Is	22913 ✓	1 80 ✓
	"	"	Dunmore Head	22914 ✓	2 25 ✓
	"	"	Chartres	22915 ✓	9 63 ✓
	"	"	West Pt Is.	22916 ✓	90 ✓
	"	"	Loans Is	—	- -
	"	"	Hill bore	22917 ✓	8 25 ✓
	"	"	Roy bore	22918 ✓	5 50 ✓
	"	"	Saunders Is	22919 ✓	1 80 ✓
	"	"	Pebble Is.	22920 ✓	2 25 ✓
	"	"	Keppel Is.	22920 ✓	1 35 ✓
	"	"	Sedge Is	22921 ✓	0 27 ✓
	"	"	Beane Is	22913 ✓	45 ✓

R.V. No.

Date

Remarks

27741	1-8-75	10 tickets	✓	42p
27733	17-7-75	50 "	✓	42p
27730	15-7-75	250 "	✓	52p
27751	15-8-75	70 "	✓	42p
Manager on leave in UK. No tickets issued. This form should be kindly done				
27723	8-7-75	225 "	✓	52p
27748	13-8-75	40 "	✓	42p
27727	11-7-75	60 "	✓	42p
27736	1-8-75	100 "	✓	42p
27749	14-8-75	80 "	✓	42p
27768	26-9-75	50 "	✓	42p
27756	25/8/75	70 "	✓	42p
42714	18-2-74	30 "	✓	42p
27740	1-8-75	30 "	✓	42p
27729	15-7-75	120 "	✓	42p
27726	10-7-75	60 "	✓	42p
27739	1-8-75	150 "	✓	52p
27759	28-8-75	100 "	✓	42p
27765	25-9-75	90 "	✓	42p
27735	1-8-75	90 "	✓	42p
27746	12-8-75	20 "	✓	42p
27737	1-8-75	40 "	✓	42p
27738	1-8-75	50 "	✓	42p
27745	12-8-75	175 "	✓	52p
27732	15-7-75	20 "	✓	42p
27731	15-7-75	150 "	✓	52p
27724	8-7-75	100 "	✓	52p
27786	10-10-75	40 "	✓	52p
27725	8-7-75	50 "	✓	52p
27725	8-7-75	30 "	✓	52p
27782	10/10/75	6 "	✓	52p
27737	1-8-75	10 "	✓	52p

27

1 80

4 50

4 50

3 15

2 25

3 60

1 80

3 15

A/c.R.

Date of Bill	Name	Address	Bill no.	Amount
17-9-79	Manager	Bluff Cove	22922	£ 1 65
"	"	Fitzroy	22923	6 60
"	"	Darwin	22924	27 50
"	"	Walker Creek	22925	8 25
"	"	Lively Island	22926	4 13
"	"	North Am	22927	22 00
"	"	Speedwell Is	22928	4 13
"	"	San Carlos	22929	8 25
"	"	Port San Carlos	22930	11 00
"	"	Douglas Station	22931	8 25
"	"	Salvador	22932	5 50
"	"	Teal Inlet	22933	11 00
"	"	Rincon Grande	22934	2 75
"	"	Port Louis	22935	4 13
"	"	Green Patch	22936	12 38
"	"	Johnson Harbour	22937	5 50
"	"	Port Howard	22938	19 25
"	"	Fox Bay East	22939	11 00
"	"	Fox Bay West	22940	8 25
"	"	Port Stephens	22941	8 25
"	"	New Island	22942	1 38
"	"	Weddell Island	22943	2 75
"	"	Dunmore Head	22944	5 50
"	"	Chartres	22945	19 25
"	"	Roy Cove	22946	8 25
"	"	West Pt Island	22947	2 75
"	"	Caracas Island	22948	2 75
"	"	Sedge Island	22949	1 38
"	"	Hill Cove	22950	16 50
"	"	Saunders Is	22951	5 50
"	"	Pebble Is	22952	6 88
"	"	Keppel Island	22953	2 75
"	"	Beaver Island	22954	1 38

R.V.no	Date	Remarks		
27788	16.10.75	30 @ 5 1/2 p	1	65
27774	3.10.75.	120 @ 5 1/2 p	6	60
22798	15/11/75	500 @ 5 1/2 p	27	50
22798	15/11/75	150 @ 5 1/2 p	8	25
27777	8/10/75.	75 @ 5 1/2 p	4	13
27800	12/11/75.	400 @ 5 1/2 p	22	00
22798	10/11/75	75 @ 5 1/2 p	4	13
27767	25/9/75.	150 @ 5 1/2 p	8	25.
27769	29/9/75.	200 @ 5 1/2 p	11	00
27783	15/10/75.	150 @ 5 1/2 p	8	25
27768	26/9/75.	100 @ 5 1/2 p	5	50
27803	17/11/75.	200 @ 5 1/2 p	11	00
27887	31/5/76	50 @ 5 1/2 p	2	75 A/c R.
27780	8/10/75.	75 @ 5 1/2 p	4	13
27789	16/10/75.	225 @ 5 1/2 p	12	38
27784	15/10/75	100 @ 5 1/2 p	5	50
27781	9/5/75	350 @ 5 1/2 p	19	25
27805	24/11/75	200 @ 5 1/2 p	11	00
27813	5.1.76	150 @ 5 1/2 p	8	25
27773	1.10.75.	150 @ 5 1/2 p	8	25
27787	14/10/75.	25 @ 5 1/2 p	1	38
27802	14/11/75.	50 @ 5 1/2 p	2	75
27772	1.10.75	100 @ 5 1/2 p	5	50
27889	7-6-76	350 @ 5 1/2 p	19	25 A/c R.
27792	30/10/75.	150 @ 5 1/2 p	8	25
27779	8/10/75.	50 @ 5 1/2 p	2	75
27785	10/10/75	50 @ 5 1/2 p	2	75
27782	10/10/75.	25 @ 5 1/2 p	1	38
27776	7.10.75.	300 @ 5 1/2 p	16	50
27786	10.10.75.	100 @ 5 1/2 p	5	50
27775	7.10.75.	125 @ 5 1/2 p	6	88
27795	5.11.75.	50 @ 5 1/2 p	2	75
27802	14/11/75.	25 @ 5 1/2 p	1	38

DATE OF Bill

Address

Bill No

Amount

DATE OF Bill	Address	Bill No	Amount
2.1.76	Manager, Fitzroy	22955	8 75
8.1.76	Manager, Salween	22957	21
10.3.76	" Bluff Cove	22958	1 38
"	" Fitzroy	22959	7 00
"	" Danew	22960	8 25
"	" Walker Creek	22961	5 50
"	" Lively Island	22962	1 38
"	" North Am	22963	9 63
"	" San Carlos	22964	4 13
"	" Port San Carlos	22965	5 50
"	" Douglas Station	22966	1 38
"	" Salween	22967	5 25
"	" Rincon Grande	22968	1 38
"	" Green Patch	22969	5 50
"	" Johnson Hbr	22970	4 13
"	" Port Howard	22971	8 25
"	" Fox Bay East	22972	2 75
"	" " West	22973	4 13
"	" Port Stephens	22974	5 50
"	" New Is.	22975	1 38
"	" Weddell Is	22976	1 38
"	" Blaines	22977	9 63
"	" Roy Cove	22978	4 13
"	" West Pt Is	22979	1 38
"	" Hill Cove	22980	8 25
"	" Pebble Island	22981	4 13
"	" Keppel Island	22982	1 38

R.V. No.	Date	Remarks		
27816	13. 1. 76.	125 @ 7p	8	75
27829	17. 2. 76.	3 @ 7p.		21
27873	27. 4. 76.	25 @ 5½p	1.	38
27854	6. 4. 76.	100 @ 7p (New Stock)	7	00
38824	20. 8. 76.	150 @ 5½	8	25
27867	20. 4. 76.	100 @ 5½	5	50
27870	22. 4. 76.	25 @ 5½	1	38
38826	25. 8. 76	175 @ 5½	9	63
27859	13. 4. 76	75 @ 5½	4	13
27849	30. 3. 76	100 @ 5½	5	50
27850	— — —	25 @ 5½p	1	38
27853	5/4/76.	75 @ 7p (New Stock)	5	25
27887	31/5/76.	25 @ 5½p	1	38
27860	13. 4. 76.	100 @ 5½p	5	50
27883	12. 5. 76.	75 @ 5½p.	4	13
27845	23/3/76	150 @ 5½p.	8	25
27852	2/4/76	50 @ 5½p	2	75
27855	6/4/76.	75 @ 5½p	4	13
27856	— — —	100 @ 5½p	5	50.
42728	9-3-77	25 @ 5½p.	1	38
27881	6. 5. 76.	25 @ 5½p	1	38
27889	7-6-76.	175 @ 5½p	9	63
27866	20. 4. 76	75 @ 5½p	4	13
27861	14. 4. 76.	25 @ 5½p	1	38
27877	27/4/76.	150 @ 5½p	8	25
27842	19/3/76.	75 @ 5½p	4	13
27884	24/5/76.	25 @ 5½p	1	38

DATE	ADDRESSEE	Bill No	Amount
7-6-76	F.I.C. M. Anderson	22985	9.37
"	Manago	22986	11.25
"	"	22987	7.50
"	"	22988	1.87
"	"	22989	14.22
"	"	22990	3.75
"	"	22991	5.62
"	"	22992	5.62
"	"	22993	1.87
"	"	22994	3.75
"	"	22995	3.75
"	"	22996	1.87
"	"	22997	1.87
"	"	22998	7.50
"	"	22999	1.87
"	"	23000	9.37
"	"	25201	5.62
"	"	25202	7.50
"	"	25203	1.87
"	"	25204	1.87
"	"	25205	3.75
"	"	25206	1.87
"	"	25207	11.25
"	"	25208	5.62
"	"	25209	1.87
"	"	25210	13.12
"	"	25211	5.62
"	"	25212	1.87
5.7.76	"	25213	1.87

R/ No	Date	Remarks.		
38802	9/7/76.	1250 7½	9	37
38840	8/10/76	150 0 7½	11	25
38810	21/7/76	100 0 7½	7	50
38803	13/7/76.	25 0 7½	1	87
38826	25.8.76.	175 0 7½	14	22
38804	13/7/76	20 0 5½		
38808	21/7/76	50 0 7½	3	75
38801	9./7/76	75 0 7½	5	62
27295	25/6/76	75 0 7½	5	62
38828	1.9.76	25 0 7½	1	87
38805	14/7/76	50 0 7½	3	75
42714	18-2-77	25 0 7½	1	87
27891	17/6/76	25 0 7½	1	87
38813	21.7.76	100 0 7½	7	50
38811	21/7/76	25 0 7½	1	87
38807	15/7/76	125 0 7½	9	37
27292	18/6/76	75 0 7½	5	62
38812	21/7/76	100 0 7½	7	50
388 ³⁸ 48	6/10/76. 23/9/76.	25 0 7½	1	87
42728	9-3-77	25 0 7½	1	87
38806	15/7/76	50 0 7½	3	75
27294	22/6/76	25 0 7½	1	87
27900	8/7/76	150 0 7½	11	25
38809	21/7/76	75 0 7½	5	62
38822	17/8/76.	25 0 7½	1	87
38829	1.9.76.	175 0 7½	13	12
27293	21/6/76	75 0 7½	5	62
38864	1/11/76	25 0 7½	1	87
38824	20/8/76.	25 0 7½	1	87

DATE	ADDRESSEE			Brn No		
6. 9. 76	Manager	Bluff Cove	25	25214	1	87
— " —	— " —	Fitzroy	125	25215	9	37
— " —	— " —	Darwin	175	25216	13	12
— " —	— " —	Walker Creek	100	25217	7	50
— " —	— " —	North Arm	225	25218 ✓	16	87
— " —	— " —	San Carlos	100	25219	7	50
— " —	— " —	Port San Carlos	100	25220	7	50
— " —	— " —	Douglas Station	75	25221	5	62
— " —	— " —	Salvador	50	25222	3	75
— " —	— " —	Teal Inlet	50	25223	3	75
— " —	— " —	Runion Grande	25	25224	1	87
— " —	— " —	Green Tail	100	25225	7	50
— " —	— " —	Johnson Harbor	75	25226	5	62
— " —	— " —	Port Howard	150	25227	11	25
— " —	— " —	Fox Bay East	75	25228	5	62
— " —	— " —	Fox Bay West	75	25229	5	62
— " —	— " —	Port Stephens	25	25230	1	87
— " —	— " —	Weddell	25	25231	1	87
— " —	— " —	Innorse Head	25	25232	1	87
— " —	— " —	Isokhus	200	25233	15	00
— " —	— " —	Ray Cove	50	25234	3	75
— " —	— " —	Hull Cove	200	25235	15	00
— " —	— " —	Saunders Island	50	25236	3	75
— " —	— " —	Pebble Island	75	25237	5	62
— " —	— " —	Keppel Island	25	25238	1	87
— " —	— " —	West Point Island	25	25239	1	87
— " —	— " —	Beaver Island	25	25240	1	87
— " —	— " —	Sedge Island	25	25241	1	87

R/N No DATE REMARKS

38896	18-1-77	
38857	21/10/76	
38852	13/10/76	
38854	13/10/76	
48603	29.8.77.	A/c Rendered
38843	12/10/76	
38849	12/10/76	
42726	7/3/77	
38866	8/11/76	
38844	12/10/76	
42714	18/2/77	
38859	22/10/76	
38855	18/10/76	
38851	12/10/76	
38832	14/9/76	
38853	13/10/76	
38838	8/10/76	
38882	10-1-77	
38834	1/10/76	
38850	12/10/76	
42737	21/3/77	
38858	21/10/76	
38848	12/10/76	
38837	6/10/76	
38837	—	
38862	28/10/76	
38847 38882	10-1-77 12/10/76	
38847	12/10/76	

DATE	No of Cats	ADDRESSES		Bill No.		
21.12.76	1	Managers	Bluff Cove	25	25253	£1 87
"	2	"	Fitzroy	125	25254	9 37
"	3	"	Darwin	200	25255	15 00
"	4	"	Walker Creek	100	25256	7 50
"	5	"	Lively Island	25	25257	1 87
"	6	"	North Cove	200	25258 ✓	15 00
"	7	"	Sea Lion Island	25	25259	1 87
"	8	"	Speedwell Is			
"	9	"	Saw Carlos	100	25260	7 50
"	10	"	Port Saw Carlos	100	25261	7 50
"	11	"	Douglas Str	50	25262	3 75
"	12	"	Salvador	75	25263	5 62
"	13	"	Teal Inlet	75	25264	5 62
"	14	"	Rincow Grande	25	25265	1 87
"	15	"	Port Louis	50	25266	3 75
"	16	"	Green Patch	100	25267	7 50
"	17	"	Johnson Harbour	50	25268	3 75
"	18	"	Port Howard	175	25269	13 12
"	19	"	Fox Bay East	75	25270 ✓	5 62
"	20	"	" " West	100	25271	7 50
"	21	"	Port Stephens	50	25272	3 75
"	22	"	New Is	NIL	—	—
"	23	"	Weddell Is	50	25273	3 75
"	24	"	Dumores Head	25	25274	1 87
"	25	"	Chartres	136	25275	10 20
"	26	"	Roy Cove	NIL	—	—
"	27	"	West Pt Is	25	25276	1 87
"	28	"	Barcan Is	NIL	—	—
"	29	"	Sedge Is	NIL	—	—
"	30	"	Hill Cove	100	25277	7 50
"	31	"	Saunders Is	NIL	—	—
"	32	"	Pebble Is	70	25278	5 25
"	33	"	Keppel Is	NIL	—	—

REMARKS

DATE

R.V. NO.

A/C rendered 16.5.77

23.3.77

28.9.77

11-1-77

18.2.77

18.2.77

14-1-77

18-1-77

42738

48603

38884

42717

42715

38892

38896

12-1-77

24-1-77

7/3/77

14-1-77

11-1-77

18-2-77

13-1-77

25-1-77

24-1-77

11-1-77

6.4.77

18-1-77

3-2-77

38887

38898

42726

38893

38886

42714

38891

42701

38899

38883

42755

38894

42705

4.3.77

8-2-77

12-1-77

42725

42710

38889

38888

12-1-77

10-1-77

38881

18-1-77

38895

Date	Addressee		Bill No	
23.3.77	Manager	FITZROY	100	25283 - £7.50
"	"	Darwin	200	25284 - 15.00
"	"	Walker Creek	100	25285 - 7.50
"	"	North Arm	100	25286 ✓ 7.50
"	"	San Carlos	25	25287 4.87
"	"	San Carlos	100	25288 - 7.50
"	"	Port San Carlos	75	25289 - 5.62
"	"	Douglas Station	75	25290 - 5.62
"	"	Salvador	50	25291 - 3.75
"	"	Teal Inlet	75	25292 ✓ 5.62
"	"	Rincon Grande	25	25293 ✓ 1.87
"	"	Green Patch	75	25294 - 5.62
"	"	Johnsons Harbour	50	25295 - 3.75
"	"	Port Howard	125	25296 - 9.37
"	"	Fox Bay East	125	25297 - 9.37
"	"	Fox Bay West	100	25298 - 7.50
"	"	Port Stephens	100	25299 - 7.50
"	"	New Island	25	25300 ✓ 1.87
"	"	Weddell Island	25	26901 - 1.87
"	"	Dunrose Head	50	26902 - 3.75
"	"	charts	200	26903 - 15.00
"	"	Ray Cove	25	26904 - 1.87
"	"	West Point Island	25	26905 - 1.87
"	"	Carcass Island	25	26906 - 1.87
"	"	Hill Cove	150	26908 - 11.25
"	"	Saunders Island	25	26909 ✓ 1.87
"	"	Rebble Island	50	26910 - 3.75
"	"	Keppel Island	25	26911 - 1.87
"	"	Speedwell Is	25	26912 - 1.87
"	"	Darwin	75	26914 - 5.62 ✓
"	"	Bluff Cove	25	26913 - 1.87

RU N ^o	Date	Remarks
42759	14.4.77	
42764	18.4.77	
42782	10.5.77	
48603	28.9.77	A/C rendered 16/5/77
42752	5.4.77	
42753	6.4.77	
42776	28.4.77	
42773	28.4.77	
42799	19.5.77	
48634	31.10.77	
42778	2.5.77	
42783	10.5.77	
42762	18.4.77	
42754	6.4.77	
42761	14.4.77	
42772	28.4.77	
27216	1.9.77	
42774 059518 KR	28.4.77	
42785	11.5.77	
42775	28.4.77	
42777	29.4.77	
42751	5.4.77	
42769	25.4.77	
42760	14.4.77	
44744	18.7.77	
42757	7.4.77	
42768	28.4.77	
48659	12.12.77	
42764	12.9.77	
42764	18.4.77	
48647	13.12.77	

DATE	ADDRESSEE	FARM	No	BILL NO.	AMOUNT	
					£	p
3-5-77	1 Manager	Bluff Cove	20	26915 ✓	3	70
"	2 — " —	Fitzroy	150	26916 ✓	27	75
"	3 — " —	Darwin	310	26917 ✓	57	35
"	4 — " —	Walker Creek	140	26918 ✓	25	90
"	6 — " —	North Am	300	26919 ✓	55	50
"	7 — " —	Sea Lion Is	16	26920 ✓	2	96
"	8 — " —	Speedwell Is	10	26921 ✓	1	85
"	9 — " —	San Carlos	140	26922 ✓	25	90
"	10 — " —	Port San Carlos	120	26923 ✓	22	20
"	11 — " —	Douglas Station	80	26924 ✓	14	80
"	12 — " —	Salvador	90	26925 ✓	16	65
"	13 — " —	Teal Inlet	120	26926 ✓	22	20
"	14 — " —	Rincón Grande	50	26927 ✓	9	25
"	15 — " —	Port Louis	70	26928 ✓	12	95
"	16 — " —	Green Patch	150	26929 ✓	27	75
"	17 — " —	Johnson Hbr	70	26930 ✓	12	95
"	18 — " —	Port Howard	280	26931 ✓	51	80
"	19 — " —	Fox Bay East	140	26932 ✓	25	90
"	20 — " —	" " West	130	26933 ✓	24	05
"	21 — " —	Port Stephens	150	26934 ✓	27	75
"	22 — " —	New Is c/o Mr. H. Bennett	20	26935 ✓	3	70
"	23 — " —	Weddell Is	50	26936 ✓	9	25
"	24 — " —	Dunnose Head	60	26937 ✓	11	10
"	25 — " —	Chartres	180	26938 ✓	33	30
"	26 — " —	Roy Cove	50	26939 ✓	9	25
"	27 — " —	West Pt Is	40	26940 ✓	7	40
"	28 — " —	Barcaas Is	20	26941 ✓	3	70
"	29 — " —	Sedge Is	10	26942 ✓	1	85
"	30 — " —	Hill Cove	240	26943 ✓	44	40
"	31 — " —	Saunders Is	60	26944 ✓	11	10
"	32 — " —	Pebble Is	90	26945 ✓	16	65
"	33 — " —	Keppel Is	60	26946 ✓	11	10 ✓

3416

631 9

34	— " —	Speedwell Is (Mrs Sue)	10	26949	1	8
----	-------	------------------------	----	-------	---	---

3431

633 7

RV. No.	DATE	REMARKS
44769	11.8.77	
42786	11.5.77	
42796	18.5.77	
44728	4.7.77.	
48603	28.9.77	A/c rendered 16.5.77
42797	19.5.77	
44751	27.5.77.	
42795	18.5.77	
44732	11.7.77	
44742	18.7.77	
44707	10.6.77.	
42790	13.5.77	
48634	31.10.77	
42793	16.5.77	
44713	16.6.77.	
44701	20.5.77	
42787	11.5.77.	
42798	19.5.77	
44704	30.5.77	
44709	13.5.77	
26975	1.9.77	
44705	30.5.77.	
44721	27.6.77,	
42792	16.5.77	
44711	14.6.77	
44714	16.6.77	
44720	27.6.77.	
44767	11.8.77	
44702	23.5.77.	
44744	18.7.77	
42788	11.5.77	
44725	30.6.77	
44732	27.7.77	

Date	Address	Form	NO	Bill N ^o	Amount £ p.
1.6.77	35 Mr C. Bunder	Stanley	5	26950 ✓	0 93p
17.6.77	36 F. I. C. Cashier	Stanley	18	26952	3 33p
17.6.77	37 Hullet Creek farm	Stanley	6	26953 ✓	1 11p
4.6.77	38 Manager	Beaver Is.	10	26954 ✓	1 85p
11.7.77	"	Bluff Cove	20	26955 ✓	3 70
"	"	Fitzroy	150	26956 ✓	27 75
"	"	Darwin.	310	26957 ✓	57 35
"	"	Walker Creek	140	26958 ✓	25 90
"	"	North Arm	300	26959 ✓	55 50
"	"	Sea Lion Is	16	26960 ✓	2 96
"	"	Speedwell Is	10	26961 ✓	1 85
"	"	San Carlos	140	26962 ✓	25 90
"	"	Port San Carlos	120	26963 ✓	22 20
"	"	Douglas Station	80	26964 ✓	14 80
"	"	Salvador	90	26966 ✓	16 65
"	"	Teal Inlet	120	26965 ✓	22 20
"	"	Rincon Grande	50	26967 ✓	9 25
"	"	Port Louis	70	26968 ✓	12 95
"	"	Green Patch	150	26969 ✓	27 75
"	"	Johnson Hbr.	70	26970 ✓	12 95
"	"	Port Howard	280	26971 ✓	51 80
"	"	Fox Bay East	140	26972 ✓	25 90
"	"	Fox Bay West	130	26973 ✓	24 05
"	"	Port Stephens	150	26974 ✓	27 75
"	"	New Is (of Mr H. Bunder)	20	26975 ✓	3 70
"	"	Weddell Is	50	26976 ✓	9 25
"	"	Dunrose Head	60	26977 ✓	11 10
"	"	Chartes	180	26978 ✓	33 30
"	"	Roy Cove	50	26979 ✓	9 25
"	"	West Pt. Is	20	26980 ✓	3 70
"	"	Carcass Is.	20	26981 ✓	3 70
"	"	Sedge Is.	10	26982 ✓	1 85
"	"	Hill Cove	240	26983 ✓	44 40
"	"	Sounder Is.	60	26984 ✓	11 10

RV.	DATE	REMARKS
44710	14.6.77	
44730	7.7.77	
44790	28.9.77	
44733	11.7.77.	
44769	11.8.77	
44748	22.7.77	
48602	28.9.77	
48602	28.9.77	
48602	28.9.77.	
44740	14.7.77	
48601	12.9.77	
44746	19.7.77	
44747	22.7.77	
44789	28.9.77	
44778	29.8.77	
44772	18.8.77	
311277 48634	31.10.77	
48604	28.9.77.	
44753	29.7.77.	
44754	29.7.77.	
44756	1.7.77.	
44750	27.7.77	
44760	2.8.77.	
44765	8.8.77	
44784	28.9.77	
44766	8.8.77	
44766	8.8.77	
44771	12.8.77	
44764	8.8.77	
44755	1.7.77.	
44777	22.8.77	
44762	3.8.77	
44767	11.8.77	
44759	1.7.77	
44744	18.7.77.	

Date	Addressee	Form	N ^o	Bill N ^o	Amount
11.7.77	Manager	Pebble Is	90	26985 ✓	16 65
"	"	Keppel Is	60	26986	11 10
"	"	Beaver Is	10	26987	1 85
29.7.77	"	Johnson Hbr.	10	26988 ✓	1 85
16.8.77	Mr H Anderson Manager	Camber	4	269	—
29.7.77	Manager	Roy Cove	150	26989 ✓	27 75
16.8.77	Mr H Anderson	Camber	f 6 4	26990 ✓	1 11
16.8.77	F.I.C. Cashier	Stanley	18	26991	3 33
16.8.77	Mr. H. Bennet	Mullet Creek form	4	26992 ✓	7 74 ^p
16.8.77	Mr. C. Bundes	Stanley	5	26993 ✓	93
22.8.77	Manager CANCELLED	Beaver Is	10	26994	1 85
22.8.77	Manager	Manager, Beaver Is	10	26995	1 85
"	Manager	Bluff Cove	20	26996	3 70
"	"	FITZROY	150	26997 ✓	27 75
"	"	Darwin	310	26998 ✓	57 35
"	"	Walker Creek	140	26999 ✓	25 90
"	"	North Arm	300	27000 ✓	55 50
"	"	Sea Lion Is.	16	27201 ✓	2 96
"	"	Speedwell Is	10	27202	1 85
"	"	San Carlos	140	27203 ✓	25 90
"	"	Port San Carlos	120	27204 ✓	22 20
"	"	Douglas Station	80	27205	9 62 14 10
"	"	Salvador	90	27206 ✓	16 65
"	"	Teal Inlet	120	27207 ✓	22 20
"	"	Rincon Grande	50	27208 ✓	9 25
"	"	Port Louis	70	27209	12 95
"	"	Green Patch	150	27210 ✓	27 75
"	"	Johnson's Harbour	70	27211 ✓	12 95
"	"	Port Howard	280	27212 ✓	57 80
"	"	Port Stephens	150	27213 ✓	27 75
"	"	Fox Bay East	140	27214	25 90
"	"	" West	130	27215 ✓	24 05
"	"	New Island	20	27216 ✓	3 70
"	"	Weddell Island	50	27217 ✓	9 25

R.V.	Date	Remarks.
44743	18.7.77.	
48650	13.12.77.	
48666	29.12.77	
44754	29.7.77	
<hr/>		
44779	29.8.77	
44781	31.8.77	
44798	7.9.77	
44790	28.9.77	
44774	19.8.77.	
<hr/>		
48666	29.12.77	
48647	13.12.77.	
44787	28.9.77	
48602	28.9.77.	
48615	4-10-77	
48 48602	12.9.77	
48616	4-10-77	
48601	12-9-77	
48628	20-10-77	
44792	28.9.77.	
48630	24.10.77	
48608	28.9.77	
48630 48611	28.9.77	
48634	31.10.77	
48604	28.9.77.	
48631	26.10.77	
48609	28.9.77.	
44786	28.9.77	
48621	10-10-77	
53609	24.2.70	ofc returned.
44800	28.9.77.	
44784	28.9.77	
44795	7.4.77	

Date	Addressee	Form	No	Bill No	Amount
22.8.77	Manager	Dunnose Head	✓ 60	27218 ✓	11 10
"	"	Charles	✓ 180	27219 ✓	33 30
"	"	West Point Is.	✓ 20	27221	3 70
"	"	Carross Is.	✓ 20	27222 ✓	3 70
"	"	Sedge Is.	✓ 10	27223 ✓	1 85
"	"	Hill Cove	✓ 240	27224 ✓	44 40
"	"	Sanders Is	✓ 60	27225 ✓	11 10
"	"	Pebble Is	✓ 90	27226 ✓	16 65
"	"	Keppel Is	✓ 60	27227	11 10
"	"	Ray Cove	✓ 150	27228	27 75
19.9.77	Manager, Charles Mr. G. Burdes	Golding Island	24	27229 ✓	4 44
28.9.77		F. I. C. Cashier	18	27230 ✓	3 33
28.9.77	Mr. C. Burdes	Stanley Is.	5	27231 ✓	0 93
28.9.77	Mr. H. Bennett	Hullet Creek form	4	27232	0 74
22.8.77	Manager	Ray Cove	150	27220 ✓	27 75
10.9.77	Manager	Bluff Cove	20	27233	3 70
10.9.77	"	Sea Lion Island	20	27234	3 70
10.9.77	"	Charles ✓	50	27235	9 25
10.9.77	"	Port Stephens ✓	150	27236 ✓	27 75
10.10.77	"	Pinon Grande ✓	50	27237	9 25
10.10.77	"	Speedwell Is. ✓	50	27238	9 25
10.10.77	"	Beaver Is. ✓	10	27239	1 85
10.10.77	"	Golding Is. ✓	20	27240 ✓	3 70
12-10-77	Mr. H. Anderson	bambur	2	27241 ✓	37
17.10.77	Manager	hively Island	20	27242 ✓	3 70
24.11.77	Manager	Goose Green	50	27244	9 25
24.11.77	Manager	Beaver Island	10	27245	1 85
24.11.77	Manager	West Point Is.	10	27246	1 85
24.11.77	Manager	Dunnose Head	10	27247	1 85
24.11.77	Manager	Bluff Cove	10	27248	1 85
		Cancelled		27249	
25.11.77	Manager	Golding Island	12	27250	2 22
25.11.77	Manager	Green Patch	60	27251	11 10

R.V. Date Remarks

44794	28.9.77	
48640	8.10.77	
48664	16.12.77	
48617	5.9.77	
44799	28.9.77	
48605	13.9.77	
44785	28 9.77	
44780	29.8.77	
53618	9.5.78	alc mixed.
53645	6.4.78	
48633	28.10.77	
44798	28.9.77	
48623	11-10.77	
55619	5.7.78	alc rendered 12.5.78
44793	^{6.9.77} 29.8.77	alc "
48647	23.12.77	
48659	12.12.77	
53635	27.3.78	alc rendered.
48637	1.10.77	
53699	16.6.78	alc rendered 27.2.77
53694	9.6.78	alc "
48666	29.12.77	
48633	28.10.77	
48635	31.10.77	
48639	8.10.77	
48656	7.12.77	
53676	11.4.78	alc rendered.
48685	30.1.78	
48662	14.12.77	
53672	10.5.78	alc rendered
—	—	
53661	26.4.78	alc rendered.
48681	23.1.78	

Date	Addressee	Farm	No	Bul No	Amount
25.11.77	Manager	Pinson Grande	30	27252	555
25.11.77	"	Lively Island	10	27253	1 85
25.11.77	"	Speedwell Island	12	27254	2 22
30.11.77	Mr. H. Anderson	Camber	2	27255	0 37
1.12.77	Mr. R. Jaffray	Stanley	7	27256	1 30
6.12.77	Mr. C Bides	Stanley	5	27257	0 93
6.12.77	F.I.C. Carter	Stanley	6	27258	1 11
6.12.77	Mr. H. Bennett	Mullet Creek farm	3	27259	0 56
12.1.78	Manager	Pebble Island	50	27260	9 25
12.1.78	Manager	Hill Cove	100	27261	18 50
12.1.78	Manager	Carcess Island	10	27262	1 85
12.1.78	Manager	West Point Island	20	27263	3 70
12.1.78	Manager	Chartres	150	27264	27 75
12.1.78	Manager	Dunnose Head	20	27265	3 70
12.1.78	Manager	Johnson Harbour	20	27266	3 70
12.1.78	Manager	Green Patch	60	27267	11 10
12.1.78	Manager	Pinson Grande	50	27268	9 25
12.1.78	Manager	Port San Carlos	50	27269	9 25
12.1.78	Manager	San Carlos	100	27270	18 50
12.1.78	Manager	Speedwell Island	50	27271	9 25
12.1.78	Manager	Gore Green	150	27272	27 75
18.1.78	Mr H. Anderson	banke.	2	27276	0 37
13.1.78	Manager	Saunders Is	50	27273	9 25
13.1.78	"	North Am	200	27274	37 00
13.1.78	Mrs G Budes	Stanley	5	27275	- 93
24.2.78	Manager	Manager Northern	100	27296	18 50
1-3-78	Mr. H. Anderson	banke	2	27297	0 37
6.3.78	Manager	San Carlos	100	27298	18 50
20.1.78	Mr. H. Bennett	Mullet Creek	4	27277	0 74
17.2.78	Manager	Golding Island	10	27278	1 85
17.2.78	Manager	Pebble Island	50	27279	9 25
17.2.78	Manager	Saunders Island	100	27280	18 50
17.2.78	Manager	Hill Cove	200	27281	37 00
17.2.78	Manager	Sedge Island	50	27282	9 25

R.V.	DATE	Remarks.
53699	16.6.78	AIC rendered 12.5.78
48656	7.12.77	
53694	9.6.78	
48649	13.12.77	
48651	12.12.77	
48654	7.12.77	
48693	7.2.78	
55619	5.7.78	AIC rendered 12.5.78
53602	21.2.78.	
48688	1.2.78	
48686	30.1.78	
48685	30.1.78	
55603	20.6.78	AIC rendered 12.5.78
48697	16.2.78	
48682	23.1.78	
48681	23.1.78	
53699	16.6.78	AIC rendered 12.5.78
48683	25.1.78	
48677	19-1-77	
48690	1.1.78	
48678 48694	18-1-78 8.2.78	
48678	18-1-78	
53648	6.4.78	
53615	7.3.78	
48676	13-1-78	
53671	10-5-78	
53611	1.3.78	
53638	29.3.78	
55619	5.7.78	AIC rendered 12.5.78
53661	26.4.78	
53607	22.2.78	
55633	7.8.78	AIC rendered 12.5.78
53623	13.3.78	
53626	21.3.78	

Date	Addressee	Form	No	Bill No	Amount
17.2.78	Manager	Caracas Island	10	27283	1 85
17.2.78	Manager	West Point Island	40	27284	7 40
17.2.78	Manager	Foy Laine	60	27285	11 10
17.2.78	Manager	Dunnage Head	60	27286	11 10
17.2.78	Manager	Weddell Island	100	27287	18 50
17.2.78	Manager	Fox Bay East	100	27288	18 50
12.2.78	Manager	Johnson Harbour	80	27289	14 80
17.2.78	Manager	Port Louis	50	27290	9 25
17.2.78	Manager	Teal Inlet	100	27291	18 50
17.2.78	Manager	Port San Carlos	100	27292	18 50
17.2.78	Manager	Walker Creek	150	27293	27 75
17.2.78	Manager	Goose Green	400	27294	30 00
17.2.78	Manager	Bluff Cove	50	27295	9 25
17.2.78	Manager	Northern	100	27296	18 50
17.2.78	Manager	San Carlos	100	27298	18 50
10.3.78	Manager	Colartes	150	27299	27 75
14.3.78	C. Bundes	Stanley	5	27300	- 93
7.4.78	Manager	Caracas Island	50	32301	9 25
7.4.78	Manager	Pebble Island	50	32302	9 25
7.4.78	Manager	New Island	50	32303	9 25
7.4.78	Manager	Green Patch	100	32304	18 50
7.4.78	Manager	Teal Inlet	50	32305	9 25
		Cancelled		32306	
7.4.78	Manager	Port San Carlos	100	32307	18 50
7.4.78	Manager	Manager, Salvador	80	32308	14 80
7.4.78	Manager	San Carlos	120	32309	22 20
7.4.78	Manager	Northern	200	32310	37 00
7.4.78	Manager	Walker Creek	50	32311	9 25
7.4.78	Manager	Goose Green	150	32312	27 75
7.4.78	Manager	Fitzroy	100	32313	18 50
12.4.78	Mr. H. Anderson	Canba	0 37	32314	0 37
13.4.78	Manager	Manager, Fitzroy	100	32315	18 50
14.4.78	Manager	F. I.C.	8	32316	1 48
14.4.78	Bennett	Hullet Creek	3	32317	0 56
14.4.78	Bundes	Stanley	5	32318	0 95

No.	Date.	Remarks.
53644	5.4.78	
53621	10.3.78	
53647	6.4.78	
53646	6.4.78	
53676	11.4.78	
53610	11.4.78	
53636	28.3.78	
53630	21.3.78	
53624	13.3.78	
53608	23.2.78	
53641	30.3.78	
53641	30.3.78	
53672	10.5.78.	Alc Powdered.
<hr/>		
53625	20.3.78	
53651	12.4.78	
53666	3.5.78	
53665	1.5.78	
55617	29.5.78	
53658	5365 24.4.78	
53670	8.5.78	
<hr/>		
53662	27.4.78	
53656	19.4.78	
53657	20.4.78	
55624	20.7.78	
53696	15-6-78	
.53696	15-6-78	
53660	25.4.78	
53664	25.4.78	
53660	25.4.78	
53671	10.8.78	
55619	5.7.78	
53652	17.4.78	

Date	Addressee	Fern	N°	Bill N°	Amount
15.5.78	Manager	Windy Island	50	32319	9 25
22.5.78	Manager	Green Patel	200	32320	37 00
25.5.78	Manager	fox bay west	200	32321	37 00
26.5.78	Manager	Goose Green	200	32322	37 00
26.5.78	Manager	Walker Creek	100	32323	18 50
26.5.78	Manager	Northern	200	32324	37 00
26.5.78	Manager	Douglas Water	100	32325	18 50
26.5.78	Manager	Salvador	50	32326	9 25
26.5.78	Manager	Teal Inlet	100	32327	18 50
26.5.78	Manager	fox bay East	150	32328	27 75
26.5.78	Manager	Dunlop Head	60	32329	11 10
26.5.78	Manager	Clarks	200	32330	37 00
26.5.78	Manager	Ray Cove	120	32331	22 20
26.5.78	Manager	Johnson Harbor	100	32332	18 50
30.5.78	H. D. Hill	HOODY Valley	24	32333	4 44
31.5.78	Mr. H. Anderson	Combe	2	32334	0 37
2.6.78	F. I. Coltd	Butchery	10	32335	1 85
8.6.78	Mr. C. Burdes	Stanley	5	32336	0 93
8.6.78	Mr. H. Bennett	Willet Creek	2	32337	0 37
16.6.78	Manager	Hill Cove		32338	4.62 quarantine charges
	Manager	F. I. Coltd		32339	1 65 quarantine charges
6.7.78	Manager	Bluff Cove	50	32340	9 25
6.7.78	Manager	Goose Green	200	32341	37 00
6.7.78	Manager	San Carlos	50	32342	9 25
6.7.78	Manager	Pat Stephens	100	32343	18 50
6.7.78	Manager	Weddell Is	60	32344	11 10
6.7.78	Manager	Ray Cove	50	32345	9 25
6.7.78	Manager	Pebble Is	50	32346	9 25
6.7.78	Manager	Beaver Is	50	32347	9 25
6.7.78	Manager	Golding Is	50	32348	9 25
10.7.78	Manager	Port San Carlos	100	32349	18 50
14.7.78	Mr. H. Anderson	Combe	2	32350	0 37
31.7.78	Manager	Hill Cove	200	32351	37 00
7.8.78	Mr. C. Burdes	Stanley	5	32352	0 93

No	Date	Remarks.
53679	25.5.78	
53677	25.5.78	
53686	31.5.78	
53696	15.6.78	
55622	11.7.78	
55624	20.7.78	
55625	24.7.78	
55607	21.6.78	
53700	19.6.78	
55613	27.6.78	
53690	8.6.78	
53689	7.6.78	
55604	21.6.78	
55620	10.7.78	
53684	30.5.78	
53685	31.5.78	
55691	8.6.78	
55609	22.6.78	
55619	5.7.78	
55616	29.6.78	
55612	26.6.78	
55696	7.11.78	
55666	18.9.78	
55626	25.7.78	
55663	13.9.78	
55636	14.8.78	
55629	31.7.78	
55628	28.7.78	
55698	9.11.78	
55627	27.7.78	
55630	3.8.78	
55623	18.7.78	
55635	9.8.78	
55634	8.8.78	

Date	Addressee	Form	N ^o	Bill N ^o	Amount
7.8.78	F.I.C.	Stanley	7	32353	1 30
7.8.78	Mr. H. Anderson	Comber	2	32354	0 37
7.8.78	Mr. H. Bennett	Mullet Creek Stanley	2	32355	0 37
8.8.78	Manager	Fitzroy	300	32356	55 50
8.8.78	Manager	Northern	200	32357	37 00
8.8.78	Manager	San Carlos	150	32358	27 75
8.8.78	Manager	Port San Carlos	50	32359	9 25
8.8.78	Manager	Teal Inlet	50	32360	9 25
8.8.78	Manager	Port Louis	50	32361	9 25
8.8.78	Manager	Green Patch	100	32362	18 50
8.8.78	Manager	Johnson Harbour	100	32363	18 50
8.8.78	Manager	Bonrose Head	100	32364	18 50
8.8.78	Manager	Chetres	100	32365	18 50
8.8.78	Manager	Roy Cove	100	32366	18 50
8.8.78	Manager	Boyle Island	50	32367	9 25
9.8.78	Manager	Kepple Island	50	32368	9 25
14.8.78	Manager	Goose Green	200	32369	37 00
29.8.78	Manager	Rincón Grande	50	32371	9 25
4.9.78	F.I.C.	Stanley	6	32372	1 11
4.9.78	Mr. C. Bunde	Stanley	5	32373	0 93
4.9.78	Mr. H. Bennett	Stanley	3	32374	0 56
4.10.78	MANAGER	DARWIN	200	32376	38 00
4.10.78	MANAGER	WALKER CREEK	50	32377	9 50
4.10.78	MANAGER	LIVELY ISLAND	40	32378	7 60
4.10.78	MANAGER	NORTH ARM	150	32379	28 50
4.10.78	MANAGER	PORT SAN CARLOS	100	32380	19 00
4.10.78	MANAGER	SALVADOR	100	32381	19 00
4.10.78	MANAGER	PORT HOWARD	500	32382	95 00
4.10.78	MANAGER	FOX BAY EAST	100	32383	19 00
4.10.78	MANAGER	WEDDELL IS	50	32384	9 50
4.10.78	MANAGER	ROY COVE	50	32385	9 50
4.10.78	MANAGER	HILL COVE	150	32386	28 50
4.10.78	MANAGER	SAUNDERS IS	50	32387	9 50

R.V. No	Date	Remarks
55644	25.8.78	
55648	31.8.78	
55671	6.10.78.	
55641	24.8.78	
55666	18.9.78.	
55660	8.9.78	
55664	13.9.78	
55651	5.9.78	
55638	21.8.78	
55665	13.9.78	
55649	31.8.78	
55642	25.8.78	
55667	18.9.78.	
55668	19.9.78.	
55652	6.9.78.	
39021	19.12.78	
55666	18.9.78	
55646	29.8.78.	
55657	8-9-78	
55653	6.9.78	
55671	6.10.78	
55699	9.11.78	
55676	16.10.78	
59057	8.2.79.	1. A/C RENDERED 2.
59003	15.11.78	
55682	20.10.78	
55691	2.11.78	
59026	28.12.78	A/C. RENDERED
55679	17.10.78	
55698	9.11.78	
55694	3.11.78	
55692	2.11.78.	
55689	30.10.78.	

DATE	ADDRESSEE	FARM	No	BILL N ^o	AMOUNT
4.10.78	MANAGER	SAN CARLOS	100	32328	19 00
4.10.78	MANAGER	DUNNOSE HEAD	50	32389	9 50
4.10.78	MANAGER	WEST POINT	50	32390	9 50
6.10.78	MANAGER	TEAL INLET	50	32391	9 50
9.10.78	MANAGER	CHARTRES	50	32392	9 50
9.10.78	MANAGER	SPEEDWELL IS	50	32393	9 50
17.10.78	MR H. ANDERSON	CAMBER	2	32394	0 38
12.10.78	MR R. HILLS	STANLEY	6	32395	1 14
13.10.78	MR. C. BUNDLES	STANLEY	5	32396	0 95
13.10.78	MR. H. BENNETT	STANLEY (M.C.)	3	32397	0 57
16.10.78	MANAGER	DOUGLAS STATION	100	32398	19 00
16.10.78	MANAGER,	PORT STEPHENS	150	32399	28 50
17.10.78	MANAGER,	FOX BAY EAST	50	32400	9 50
23.10.78	MANAGER	SAN CARLOS	100	33401	19 00
2.11.78	MANAGER	DARWIN	200	33402	38 00
8.11.78	MANAGER	WALKER CREEK	50	33403	9 50
8.11.78	MANAGER	LIVELY IS.	50	33404	9 50
2.11.78	MANAGER,	NORTH ARM	150	33405	28 50
8.11.78	MANAGER	PORT SAN CARLOS	100	33406	19 00
8.11.78	MANAGER	DOUGLAS STATION	100	33407	19 00
8.11.78	MANAGER	RINCON GRANDE	50	33408	9 50
8.11.78	MANAGER	GREEN PATCH	100	33409	19 00
8.11.78	MANAGER	FOX BAY EAST	100	33410	19 00
8.11.78	MANAGER	WEDDELL ISLAND	50	33411	9 50
8.11.78	MANAGER	CHARTRES	100	33412	19 00
8.11.78	MANAGER	ROY COVE	50	33413	9 50
8.11.78	MANAGER	WEST PT. IS.	50	33414	9 50
8.11.78	MANAGER	CARLASS IS.	50	33415	9 50
8.11.78	MANAGER	PEBBLE IS	100	33416	19 00
9.11.78	MANAGER	FOX BAY EAST	50	33417	9 50
1.12.78	MANAGER,	TEAL INLET	50	33418	9 50
1.12.78	MR. H. ANDERSON MANAGER	CAMBER	2	33419	0 38
1.12.78	MANAGER	PORT STEPHENS	150	33420	28 50

R/V N°	DATE	REMARKS
55675	13.10.78	
55680	19.10.78	
59047	30/1/79	A/C RENDERED
55678	16.10.78	
55677	16.10.78	A/C RENDERED
59062	21.2.79	A/C R.
55690	31.10.78	etc.
55688	27.10.78.	
55681	19.10.78	
59028	28.12.78.	A/C RENDERED
55695	7.11.78	
55697	9.11.78	
55686	25.10.78	
55683	23.10.78.	
59059	8.2.78.	
59022	21.11.78	
59056	8.2.79.	
59073	13.3.79	
59076	13.3.79	A/C RENDERED.
59017	13.12.78	
63527	21.5.79.	A/C RENDERED (2) (3)
59027	28.12.78	
59007	15.11.78	
59081	16-3-79	A/C RENDERED
59011	30.11.78.	
59020	18.12.78.	
59013	7.12.78.	
59023	21.12.78.	
59006	23.11.78.	
59009	24.11.78.	
59016	7.12.78	
59025	21.12.78	
59012	1.12.78.	

DATE	ADDRESSEE	FARM	N ^o	BILL N ^o	AMOUNT
1.12.78	MR. R. HILLS	STANLEY	6	33421	1 14
1.12.78	MR. C. BUNDES	STANLEY	5	33422	9 5
7.12.78	F.I. Co. LTD	STANLEY	6	33423	1 14
7.12.78	Mrs H. ALAZIA	SAN. CARLOS ^{9/6/78}	2	33424	0 38
8.1.79	MANAGER	BLUFF COVE	50	33425	9 50
8.1.79	MANAGER	DARWIN	150	33426	28 50
8.1.79	Manager	LIVELY ISLAND	50	33427	9 50
8.1.79	MANAGER	NORTH ARM	150	33428	28 50
8.1.79	Manager	PORT SAN CARLOS	50	33429	9 50
8.1.79	Manager	PORT LOUIS	50	33430	9 50
8.1.79	MANAGER	FOX BAY EAST	100	33431	19 00
8.1.79	MANAGER	FOX BAY WEST	200	33432	38 00
8.1.79	MANAGER	PORT STEPHENS	200	33433	38 00
8.1.79	Manager	Ray Cove	100	33434	19 00
8.1.1979	Cancelled	Cancelled	50	33435	Cancelled
8.1.79	MANAGER	WEST POINT IS	50	33436	9 50
8.1.79	MANAGER	HILL COVE	100	33437	19 00
8.1.79	OR. SMITH	JOHNSONS HARBOUR	100	33438	19 00
8.1.79	MR. H. ANDERSON	CAMBER	2	33439	0 38
11.1.79	MRS. R. HILLS CANCELLED	STANLEY CANCELLED	50	33440	9 50
12.1.79	MANAGER	TEAL INLET	50	33441 33442	9 50
15.1.79	C. BUNDES	STANLEY	5	33443	0 95
12.2.79	BUTCHERY	STANLEY	7	33444	1 33
12.2.79	H. ALAZIA	FOR MULLET CRK. FARM	2	33445	0 38
21.2.79	Manager	Lively Island	40	33446	7 60
23.2.79	MANAGER	SAN CARLOS	100	33447	19 00
23.2.79	MANAGER	GOLDING ISLAND	50	33448	9 50
26.2.79	Manager	Darwin	200	33449	38 00
26.2.79	MANAGER	WALKER CREEK	50	33450	9 50
" "	MANAGER	NORTH ARM	100	33451	19 00
26.2.79	MANAGER	SEA LION ISLAND	50	33452	9 50
26.2.79	Manager	San Carlos.	100	33453	19 00
26.2.79	MANAGER	PORT SAN CARLOS	100	33454	19 00

R/V NO	DATE	REMARKS
59034	11.7.79.	
59015	5.12.78.	
59048	30/1/79	
59028	28.12.78	
59073	13.3.79	
59059	8.2.79	
59056	8.2.79.	
59073	13.3.79	
68203	25/9/79	a/c RENDERED. (2)
59043	25.1.79.	
59040	18.1.79	
59044	25.1.79	
59079	16-3-79	
63523	8.5.79	a/c RENDERED
cancelled	cancelled.	
59046	30/1/79	
59058	8.2.78.	
59068	26.2.79.	
59054	6.2.79.	
59035	17.7.79.	
CANCELLED	CANCELLED	
59041	18.1.79	
59055	6.2.79	
59073	13.3.79.	
63540	12.6.79	a/c Rendered. (2)
59063	21.2.79.	
59075	13.3.79.	
63517	4.5.79	a/c Rendered
59083	16-3-79	
59088	27-3-79.	
63840	12.6.79	a/c Rendered
59086	22.3.79	
59100	17.4.79	
59076	13-3-79	

DATE	ADDRESSEE	FARM	N ^o	BILL N ^o	AMOUNT
26. 2. 79	Manager	SALVADOR	50	33455	9 50
" "	Manager	Teal Inlet	50	33456	9 50
" "	MANAGER	GREEN PATCH	100	33457	19 00
" "	Manager	Port Stephens	50	33458	9 50
" "	Manager	Weddel Island	50	33459	9 50
" "	Manager	DUNNOSE HEAD	50	33460	9 50
" "	MANAGER	CHARTRES	50	33461	9 50
" "	MANAGER	HILL COVE	100	33462	19 00
" "	Manager	SAUNDERS IS.	50	33463	9 50
" "	MANAGER	Pebbe Island.	50	33464	9 50
" "	MANAGER	KEPPEL ISLAND	50	33465	9 50
28. 2. 79	Mr. H. Anderson	cancel	2	33466 33467 cancelled.	0 38
5. 3. 79	MRS H. Alafin	FOR MULLET CREEK	2	33468	0 38
5. 3. 79	MR. C. BUNDS	STANLEY	5	33469	0 95
7. 3. 79	F.I. CO LTD	BUTCHERY	8	33470	1 52
2. 4. 79	MANAGER	FITZROY	50	33471	9 50
2. 4. 79	MANAGER	FITZROY	150	33472	28 50
2. 4. 79.	MANAGER	DARWIN	200	33473	38 00
2. 4. 79	MANAGER	WALKER CREEK	50	33474	9 50
2. 4. 79	Manager	Lucky Islands	50	33475	9 50
" "	"	NORTH ARM.	150	33476	28 50
" "	"	SAN CARLOS	50	33477	9 50
" "	"	PORT SAN CARLOS	50	33478	9 50
3. 4. 79	Manager	San Salvador	200	33479	38 00
" "	"	TEAL INLET	50	33480	9 50
" "	"	RINCON GRANDE	50	33481	9 50
" "	"	PORT LOUIS	50	33482	9 50
" "	"	FOX BAY EAST	100	33483	19 00
" "	"	PORT STEPHENS	50	33484	9 50
" "	"	WEDDELL IS.	50	33485	9 50
4. 4. 79	"	DUNNOSE HEAD	50	33486	9 50
" "	"	CHARTRES	50	33487	9 50
" "	"	ROY COVE	50	33488	9 50

R/V No

DATE

59090	29-3-79	
59095	5-4-79	
63513	30.4.79	A/C Rendered,
59093	2-4-79	
59081	16-3-79	
63503	17.4.79	A/C Rendered
59080	16-3-79	
59078	16-3-79	
68241	15.11.79	A/C Rendered. (2)
59082	16-3-79	
59091	29-3-79.	
59069	1.3.79.	
63540	12.6.79	
59084	14.3.79	
63521	8.5.79	
63504	18.4.79	
63504	18.4.79.	
63518	4-5-79	
63509	2.4.4.79	
63563	19.7.79	
63540	12.6.79	
59098	17.4.79.	
63510	24.4.79.	
63516	4-5-79	
63511	30.4.79	
68267	24.12.79.	
63501	17.4.79	
63528	21.5.79	
63524	17.5.79	
63538	11.6.79	
59099	17.4.79.	
63505	18.4.79	
63523	8.5.79.	

DATE	ADDRESSEE	FARM.	NO	BILL NO	AMOUNT
4.4.79	MANAGER	SEdge IS.	50	33489	9 50
"	"	HILL COVE	200	33490	38 00
"	"	PEBBLE ISLAND	50	33491	9 50
"	"	BEAVER ISLAND	50	33492	9 50
19.4.79	MR. C. BUNDES,	STANLEY	5	33493	0 95
20.4.79	MR. H. ANDERSON,	CAMBER	2	33494	0 38
30.4.79	Manager	Teal Inlet	200	33495	38 00
11.5.79	F.I. CO. LTD	BUTCHERY	8	33496	1 52
21.5.79	MANAGER	DARWIN	200	33497	38 00
21.5.79	"	North Arm	150	33498	28 50
"	"	Port San Carlos	100	33499	19 00
"	"	Green Patch	50	33500	9 50
"	"	Port Howard	100	35601	19 00
"	"	Chartres	100	35602	19 00
"	"	Caracas Island	50	35603	9 50
"	"	Hill Cove	200	35604	38 00
"	"	Pebble Island	50	35605	9 50
28/5/79	MR. H. ANDERSON,	CAMBER	2	35606	0 38
11/6/79	MR. C. BUNDES	SPARROW COVE	3	35607	0 57
11/6/79	MRS. H. ALAZIA,	FOR MULLET CREEK	4	35609	0 76
11/6/79	F.I. CO. LTD	BUTCHERY	10	35608	1 90
11.6.79	Manager	WEDDEL IS	50	35610	9 50
8.7.79	Manager	Bluff Cove	50	35612	9 50
9.7.79	"	Darwin	200	35613	38 00
9.7.79	"	Walker CREEK	100	35614	19 00
9.7.79	"	Judy Island	50	35615	9 50
9.7.79	"	North ARM	50	35616	9 50
"	"	San Carlos	50	35617	9 50
"	"	P. San Carlos	50	35618	9 50
"	"	DOUGLAS	50	35619	9 50
"	"	Port Louis	50	35620	9 50
"	"	Green Patch	50	35621	9 50
"	"	JOHNSON ABR	100	35622	19 00

R/V No

DATE

REMARKS

63526	21/5/79	
63512	30.4.79	
59097	17-4-79	
63542	12-6-79	
63522	8.5.79	
63514	30.4.79	
63511	30.4.79.	
63540	12.6.79	
63546	19.6.79	
63565	20.7.79.	
63539	11.6.79	
63545	19.6.79	
63534	31-5-79	
63555	28.6.79.	
63529	24/5/79	
63548	20/6/79	
63533	31/5/79	
63535	31/5/79	
63552	28/6/79	
68202	25/9/79	a/c. Rd.
63546	19.6.79	
63538	11.6.79	
68211	8-10-79	
63574	14.8.79	
63589	11.9.79.	
63576	15.8.79	
63574	14.8.79	
63557	13.7.79.	
63564	19.7.79	
63567	26/7/79.	
63560	17.7.79	
63561	17.7.79	
63573	3-8-79.	

Date	addressee	FARM	N ^o	BILL N ^o	AMOUNT
9-7-79	Manager	Fox Bay EAST	50	35623	9 50 -
"	"	PORT STEPHENS	50	35624	9 50
"	"	DUNNOSE HD	50	35625	9 50
"	"	Chartres	100	35626	19 00
"	"	Ray Cove	50	35627	9 50
"	"	Pebble ISLAND	50	35628	9 50
"	"	Keppel Island	50	35629	9 50
"	"	Lakes P. Howard	100	35630	19 00 ✓
17/7/79	H. Anderson	Camber	2	35631	0 38
"	C. BUNDES	STANLEY	3	35632	0 57
"	BUTCHERY	F.I.CO. LTD. STANLEY	12	35633	2 28
"	HAZEL ALABIA	FOR MULLET CREEK	2	35634	0 38
20. 8. 79	Manager	FITZROY	100	35635	19 00
"	"	DARWIN	200	35636	38 00
"	"	Lucy Island	50	35637	9 50
"	"	North Arm.	200	35638	38 00
"	"	San Carlos	100	35639	19 00
"	"	PORT SAN CARLOS	50	35640	9 50
"	"	Green Patch	50	35641	9 50
"	"	Fox Bay EAST	100	35642	19 00
"	"	Fox Bay WEST	50	35643	9 50
"	"	Dunnose Head	100	35644	19 00
"	"	Chartres.	100	35645	19 00
"	"	HILL COVE	50	35646	9 50
"	"	SAUNDERS IS.	50	35647	9 50
"	"	Pebble Island	50	35648	9 50
"	"	Golding Island	50	35649	9 50
31. 8. 79	MR H. Anderson	Camber	2	35650	0 38
1. 9. 79	F. Ferguson	Lucy Island	50	35651	9 50
5. 9. 79	R. HILLS	STANLEY	10	35652	1 90
"	C. BUNDES	STANLEY	3	35653	0 57
"	H. Alabia	FOR MULLET CREEK	4	35654	0 38
"	F.I. Co. Ltd)	BUTCHERY	14	35655	2 66

63570	31/7/79
63558	13.7.79
63579	24.8.79
63580	27.8.79
63562	17.7.79
63559	13.7.79
63582	30.8.79
63570	31/7/79
63571	31/7/79
63566	26.7.79
63574	14.8.74
68202	25/9/79
68201	21.9.79
68211	8-10.79
68238	7.11.79
63594	13.9.79
63581	30.8.79
63585	6.9.79
63600	14.9.79
76509	8-7-80
63590	11.9.79
63587	6.9.79
68205	25.9.79
63591	11.9.79
68229	30.10.79
63592	11.9.79
68299	18.2.80
63583	31.8.79
68210	8.10.79
63588	7.9.79
63586	6.9.79
68202	25/9/79
63595	13.9.79

of Lentel

Date	addressee	FARM	N ^o	BILL N ^o	AMOUNT
9-7-79	Manager	Fox Bay East	50	35623	9 50 -
"	"	Port Stephens	50	35624	9 50
"	"	Dunnose Hd	50	35625	9 50
"	"	Chartres	100	35626	19 00
"	"	Ray Cove	50	35627	9 50
"	"	Pebble Island	50	35628	9 50
"	"	Keppel Island	50	35629	9 50
"	"	Lakes P. Howard	100	35630	19 00 -
17/7/79	H. Anderson	Camber	2	35631	0 38
"	C. BUNDES	STANLEY	3	35632	0 57
"	BUTCHERY	F.I.CO. LTD. STANLEY	12	35633	2 28
"	HAZELALAZIA	FOR MULLET CREEK	2	35634	0 38
20. 8. 79	Manager	Fitzroy	100	35635	19 00
"	"	DARWIN	200	35636	38 00
"	"	Lucy Island	50	35637	9 50
"	"	North Arm	200	35638	38 00
"	"	San Carlos	100	35639	19 00
"	"	Port San Carlos	50	35640	9 50
"	"	Green Patch	50	35641	9 50
"	"	Fox Bay East	100	35642	19 00
"	"	Fox Bay West	50	35643	9 50
"	"	Dunnose Head	100	35644	19 00
"	"	Chartres	100	35645	19 00
"	"	HILL COVE	50	35646	9 50
"	"	SAUNDERS IS.	50	35647	9 50
"	"	Pebble Island	50	35648	9 50
"	"	Golding Island	50	35649	9 50
31. 8. 79	MR H. Anderson	Camber	2	35650	0 38
1. 9. 79	F. Ferguson	Lucy Island	50	35651	9 50
5. 9. 79	R. Hills	STANLEY	10	35652	1 90
"	C. BUNDES	STANLEY	3	35653	0 57
"	H. Alazia	FOR Mullet Creek	4	35654	0 38
"	F.I. Co. Ltd	BUTCHERY	14	35655	2 66

63570	31/7/79
63558	13.7.79
63579	24.8.79
63580	27.8.79
63562	17.7.79
63559	13.7.79
63582	30.8.79
63570	31/7/79
63571	31/7/79
63566	26.7.79
63574	14.8.74
68202	25/9/79
68201	21.9.79
68211	8-10.79
68238	7.11.79
63594	13.9.79
63581	30 .8.79
63585	6.9.79
63600	14.9.79
76509	8-7-80
63590	11.9.79
63587	6.9.79
68205	25.9.79
63591	11.9.79
68229	30.10.79
63592	11.9.79
68299	18.2.80
63583	31.8.79
68210	4.10.79
63588	7.9.79
63586	6.9.79
68202	25/9/79
63595	13.9.79

of Lenther?

DATE	ADDRESS	FARM	No	BILL No	AMOUNT	
					£	p.
9.10.79	Manager	FITZROY	100	35658	19	00
"	"	DARWIN	200	35659	38	00
"	"	WALKER CREEK	100	35660	19	00
"	"	NORTH ARM	150	35661	28	50
"	"	SAN CARLOS	100	35662	19	00
"	"	PORT SAN CARLOS	50	35663	9	50
"	"	DOUGLAS STATION	50	35664	9	50
"	"	SALVADOR	100	35665	19	00
"	"	PORT LOUIS	50	35666	9	50
"	"	GREEN PATCH	100	35667	19	00
"	"	PORT HOWARD	150	35668	28	50
"	"	FOX BAY EAST	50	35669	9	50
"	"	FOX BAY WEST	50	35670	9	50
"	"	PORT STEPHENS	50	35671	9	50
"	"	ROY COVE	50	35672	9	50
"	"	CARCASS ISLAND	50	35673	9	50
"	"	HILL COVE	100	35674	19	00
"	"	PEBBLE ISLAND	50	35675	9	50
16.10.79	"	Fox Bay East	100	35676	19	00
18.10.79	MR H. Anderson	Camber	2	35677	0	38
18.10.79	F.I. Co. LTD.	BUTCHERY	14	35678	2	66
"	MRS. H. ALAZIA	FOR M. Creek Farm.	2	35679	0	38
19.10.79	Manager	Teal Inlet	200	35680	38	00
23.10.79	MANAGER	BLUFF COVE	50	35681	9	50
"	"	FITZROY	200	35682	38	00
"	"	DARWIN	200	35683	38	00
"	"	NORTH ARM	150	35684	28	50
"	"	San Carlos	50	35685	9	50
"	"	PORT SAN CARLOS	50	35686	9	50
"	"	" " "	50	35687	9	50
"	"	Douglas Station	50	35688	9	50
"	"	Johnson Hor	100	35689	19	00
"	"	Port Howard	200	35690	38	00

REC. NO.

DATE

68227	30.10.79,
68233	1/11/79
68226	30.10.79
68260	17.12.79.
68216	18.10.79,
68224	25.10.79,
68235	2.11.79
68232	1/11/79
68214	17.10.79.
68218	19.10.79
68217	18.10.79
68248	6.12.79.
68215	18.10.79
68228	30.10.79
68236	6.11.79
68239	9.11.79
68230	30.10.79,
68220.	22.10.79. 22
76509	7-8-80 ✓
68231	1/11/79
68244	29.11.79.
68234	1/11/79
68219	19/10/79.
3572917	11.3.80
68287	25.1.80.
68279	17.1.80
68290	25.1.80.
68257	13.12.79.
68255	13.12.79
68255	13.12.79.
68245	6.12.79.
68276	16.1.80
68256	13.12.79

a/c rendered.

DATE	ADDRESSEE	FARM	N ^o	BILL NO	AMOUNT
23.11.79	MANAGER	FOX BAY WEST	100	35691	19 00
"	"	DUNNOSE HD.	50	35692	9 50
"	"	Chartres	200	35693	38 00
26.11.79	"	HILL COVE	100	35694	19 00.
27.11.79	"	Pebble Island	50	35695	9 50
29.11.79	H. Anderson	Camber	2	35696	0 38.
6-12-79	Mrs H. Alazia for M.C. Farm.		2	35698	0 38
"	MR. C. BUNDES, STANLEY		3	35697	0 57
13.12.79	" "	"	3	35699	0 57
28.12.79	MR. T. PHILLIPS.	STANLEY	10	35700	1 90
7.1.80	MANAGER	DARWIN	200	38001	38 00
"	"	LIVELY ISLAND	50	38002	9 50
"	"	NORTH ARM	150	38003	28 50
"	"	SAN CARLOS	100	38004	19 00
"	"	PORT SAN CARLOS	100	38005	19 00
8.1.80	"	Port Louis	50	38006	9 50
"	"	GREEN PATCH	50	38007	9 50
"	"	PORT HOWARD	50	38008	9 50
"	"	FOX BAY EAST	50	38009	9 50
"	"	PORT STEPHENS	200	38010	38 00
"	"	Weddel Island	50	38011	9 60
"	"	CHARTRES	200	38012	38 00
"	"	HILL COVE	200	38013	38 00
"	"	SAUNDER IS	50	38014	9 50
"	"	GOLDING IS	50	38015	9 50
14/1/80	F.I.C. LTD	BUTCHERY	10	38016	1 90
"	H. Anderson	CAMBER	2	38017	0 38
17/1/80	C. BUNDES	STANLEY	4	38018	0 76
"	MRS H. ALAZIA.	SAN CARLOS	3	38019	0 57
4.2.80	MR. R. HILLS	STANLEY	50	38020	9 50
20.2.80	MANAGER,	DARWIN	200	38021	38 00
"	"	Walker Creek.	200	38022	38 00
"	"	Lively Island	50	38023	9 50

Rec N°

DATE

68246	6.12.79,
68249	6.12.79,
68259	14.12.79,
68258	14.12.79,
68247	6.12.79,
68250	11.12.79,
68266	24.12.79.
68254	13.12.79
68254	13.12.79.
68270	28.12.79.
68285	25.1.80
68297	4.2.80
68291	25.1.80
68277	16.1.80.
68286	25.1.80
68283	25.1.80.
72916	10-3-80
68288	25.1.80.
68284	25.1.80
68280	17.1.80.
68296	4.2.80
72919	13.3.80
68289	25.1.80.
72952.	1-5-80.
68299	18.2.80.
68291	25.1.80.
68293	31.1.80.
68292	25.1.80.
72946	17.4.80.
68295	4.2.80.
72931	1.4.80.
72922	13.3.80.
76547	3.9.80.

ac/leideret.

DATE	ADDRESS	FARM	NO	BILL NO	AMOUNT
20.2.80	Manager	North Arm	200	38024	38 00
"	"	SPEEDWELL ISLAND	50	38025	9 50
"	"	SAN CARLOS	50	38026	9 50
"	"	PORT SAN CARLOS	150	38027	28 50
"	"	DOUGLAS STN	50	38028	9 50
21.2.80	a Betts,	FOR RINCON GRANDE	50	38029	9 50
"	Manager,	PORT HOWARD	100	38030	19 00
"	"	FOX BAY EAST	50	38031	9 50 /
"	"	FOX BAY WEST	100	38032	19 00
"	"	WEDDELL IS	50	38033	9 50
"	"	DUNNOSE HEAD	50	38034	9 50
21.2.80	"	CHARTRES	200	38035	38 00
"	"	ROY COVE	50	38036	9 50
"	"	PEBBLE ISLAND	50	38037	9 50
"	"	KEPPEL IS	50	38038	9 50
"	"	BEAVER IS	50	38039	9 50
29.2.80	"	GREEN PATCH	50	38041	9 50
		H. Anderson. Comber.	50 ²	38040	0 38
3.3.80	MR. T	HEATHMAN.	1	38042	0 19
3.3.80	MR C.	Bundes, Stanley	4	38043	0 76
3.4.80	Manager	FITZROY	200	38044	38 00
3.4.80	"	DARWIN	200	38045	38 00.
3.4.80	"	North Arm	200	38046	38 00
3.4.80	"	San Carlos	50	38047	9 50
"	"	DOUGLAS STATION	50	38048	9 50
"	"	Teal Inlet	200	38049	38 00
"	"	PORT LOUIS	50	38050	9 50
"	"	JOHNSON HBR	100	38051	19 00
"	"	PORT HOWARD	50	38052	9 50
"	"	FOX BAY EAST	50	38053	9 50 -
"	"	Port Stephens	200	38054	38 00
"	"	DUNNOSE HEAD	50	38055	9 50
"	"	CHARTRES	200	38056	38 00

R/N NO

DATE

R/N NO	DATE	
76554	11.9.80.	A/C Rendered 23,
72981	11-6-80	A/C Rendered.
72921	13.3.80.	
72923	13.3.80.	
72903	20.2.80.	
72912	7-3-80	
72938	10.4.80.	
72928	25.3.80.	
72918	13.3.80.	
72930	25.3.80.	
72920	13.3.80.	
72919	13.3.80.	
72915	10.3.80.	
72908	28 5-3-80	
72932	1.4.80.	
72966.	20.5.80.	
72929.	25.3.80.	
72906	29.2.80.	
72907	3.3.80.	
72914, 38043	10.3.80.	
72982.	11.6.80.	
72967	20.5.80.	
76554	11.9.80.	
72955	1-5-80.	
72934	3.4.80	
72935	3.4.80.	
72954	1-5-80.	
72956	1-5-80.	
72949	1-5-80.	
72944	17-4-80.	
76511	9-7-80	
72953	1-5-80.	
72945	17-4-80.	

DATE	ADDRESSEE	FARM	N ^o	BILL N ^o	AMOUNT
3.4.80	Manager	Roy Cove	100	38057	19 00
"	"	HILL COVE	100	38058	19 00
"	"	SAUNDERS IS	50	38059	9 50
"	"	Pebble Is.	50	38060	9 50
7.4.80	F.I.Co.LTD	STANLEY	15	38061	2 85
9.4.80.	Manager.	North Arm.	100	38062.	19 00
10.4.80	T.HEATHMAN	ESTANCIA	50	38063	9 50.
10.4.80	Manager	Green Patch	50	38064	9 50
16.4.80	W.GOSS	" " Scheme.	50	38065	9 50
17.4.80	H. Alafia	for Mullet Creek.	3	38066.	0 57
17.4.80	"	" "	1	38067	0 19
28.4.80.	H. Anderson	Comber	2	38068	0 38
MR. N.	WATSON	16.5.80.	50	38069	9 50
19.5.80	F.I.Co.	BUTCHERY	20	38070	3 80
—	—	CANCELLED		38071	Cancelled.
19.5.80	Manager	Bluff Cove.	50	38072.	9 50
"	"	DARWIN	50	38073	9 50
"	"	WALKER CREEK	200	38074	38 00
"	"	North Arm	200	38075	38 00.
"	"	San Carlos.	100	38076	19 00
"	"	Port San Carlos	100	38077	19 00
"	"	Douglas Station	100	38078	19 00
"	"	Manager Salvador	50	38079	9 50
"	"	Teal Inlet	50	38080	9 50
"	"	Port Howard	100	38081	19 00.
"	"	Port Stephens.	100	38082	19 00
"	"	WEDDELL ISLAND	50	38083	9 50
"	"	Dunmore Head	50	38084	9 50
"	"	CHARTRES	100	38085	19 00
"	"	WEST Point	50	38086	9 50
"	"	HILL COVE	100	38087	19 00
"	"	Pebble Island	50	38088	9 50
"	"	Golding Island	50	38089	9 50.
"	"	Parker Port Howard	50	38090	9 50

R/V N ^o	DATE	REMARKS
72958	1-5-80.	
72950.	1-5-80.	
72952.	1-5-80.	
72951	1-5-80.	
72943	17-4-80.	
76514	11-7-80	
10.4.80	72937.	
72957	1-5-80.	
76501	30.6.80.	
72946	17-4-80.	
72983	12.6.80.	
72984	13.6.80.	
72978	10.6.80.	
72990	17.6.80.	
76570	7.10.80.	A/C R.
76508	8-7-80.	
72997	25.6.80.	
76514	11.7.80.	
72973	2.6.80.	
72977	10.6.80.	
72980	10-6-80.	
73000	30-6-80	
76505	8-7-80.	
72975	10.6.80.	
72974	10.6.80.	
76538	20-8-80	
72993	20.6.80.	
76517	15-7-80.	
76592	3.11.80.	
72972	2.6.80.	
72979	10.6.80.	
76528	28.7.80.	
76509	8-7-80.	

DATE	ADDRESSEE	FARM	No	BILL No	AMOUNT
20.5.80	Manager.	Murrell farm	50	38091	9 50
12.6.80	H. Anderson	Camber	2	38092	0 38
12.6.80	F.I. Co LTD	BUTCHERY	18	38093	3 42
"	C. BUNDES	STANLEY	4	38094	0 76
12.6.80	MRS H. ALAZIA	FOR M. C. FARM	2	38095	0 38
2.7.80	Manager	Darwin	150	38096	27 00
3.7.80	"	WALKER	100	38097	18 00
"	"	North Arm	200	38098	36 00
"	"	SAN CARLOS	100	38099	18 00
"	"	Port San CARLOS	100	38100	18 00
"	"	SALVADOR	50	38 39901	9 00
"	"	Port Louis	50	39902	9 00
"	W. GOSS	GREEN PATCH Scheme	50	39903	9 00
"	Manager	Johnson HARBOUR	100	39904	18 00
"	"	Fox Bay WEST	150	39905	27 00
"	"	PORT STEPHENS	50	39906	9 00
"	"	CHARTRES	50	39907	9 00
"	"	Roy Cove	100	39908	18 00
"	"	HILL COVE	100	39909	18 00
"	"	SAUNDERS Is	50	39910	9 00
"	"	Pebble Is.	50	39911	9 00
14 "	"	MRS H. ANDERSON.	2	39912	0 36
14.7.80	MR. C. BUNDES	STANLEY	4	39913	0 72
16.7.80	Manager,	Johnson HARBOUR	50	39914	9 00
13-8.80	"	FITZROY	200	39915	36 00
"	"	Darwin	200	39916	36 00
"	"	WALKER CREEK	50	39917	9 00
"	"	Speedwell	100	39918 -	18 00
"	"	San Carlos.	100	39919	18 00
"	"	Port San CARLOS	100	39920	18 00
"	"	Doughs Station	100	39921	18 00
"	"	SALVADOR	50	39922	9 00
"	"	RINCON GRANDE	50	39923	9 00
"	"	Green Patch W. Goss.	50	39924	9 00

R/V	DATE	
76504	30. 6. 80.	
76502	30. 6. 80	
72999	30. 6. 80	
72989	17. 6. 80.	
72983	12. 6. 80	
76547	3. 9. 80.	AS FROM 19. 6. 80. 18p/ Tablet.
76547	3. 9. 80.	
76494	23. 3. 81	Reminded $\frac{1}{2}$ R. 2.
76521	21. 7. 80.	
76531	8. 8. 80.	
76532	11. 8. 80	
76522	21. 7. 80.	
76542	22-8-80.	
76543	22. 8-80.	
76523	23. 7. 80.	
76544	22. 8. 80.	
76520	18-7-80	
76526	28. 7. 80.	
76510	9-7-80	
76597	5. 11. 80	
76518	18-7-80.	
76528	31-7-80.	
76557	16. 9. 80	
76543	22. 8. 80.	
76579	13-11-80.	
76468	24. 2. 81.	Reminded $\frac{1}{2}$ R.
76551	10. 9. 80	
76547	3. 9. 80.	
76548	3. 9. 80	
76549	4. 9. 80.	
76553	11. 9. 80.	
ADJUSTMENT Voucher N°15. NOV. 80.		
76492	18. 3. 81	$\frac{1}{2}$ R. 2
76542	20. 8. 80.	

DATE	ADDRESSEE	FARM	N ^o	BILL N ^o	AMOUNT
13-8-80	Manager	Port HOWARD	50	39925	9 00
"	"	Fox Bay EAST	50	39926	9 00
"	"	WEDDELL Is	50	39927	9 00
"	"	HILL COVE	100	39928	18 00
"	"	PEBBLE ISLAND	50	39929	9 00
14.8.80	"	BEAVER Is.	50	39930	9 00
28.8.80	F BURGOS	STANLEY	5	39931	0 90
29.8.80	J McKea	BROOKFIELDS	50	39932	9 00
8.9.80.	CASHIER	F.I. CO. LTD (BUTCHERY)	17	39933	3 06
8.9.80	M.R.C. BUNDES	STANLEY	4	39934	0 72
8.9.80	Mrs H. ALAZIA	FOR M.C. FORM	2	39935	0 36
9.9.80	MR. H. ANDERSON	CAMBER.	2	39936	0 36
18.9.80	M ^r F Burgos.	Police Station	5	39937	0 90
29.9.80	K Kilmarlin	Bluff Bone Farm.	50	39938	9 00
29.9.80	Manager Dorwin	Dorwin	150	39939	27 -
"	Manager	Walker Creek	100	39940	18 -
"	"	North Arm	100	39941	18 -
"	"	San Carlos	100	39942	18 -
"	"	P. S. Carlos	100	39943	18 -
"	"	Salvador	50	39944	9 -
"	"	Port Lewis	50	39945	9 -
"	"	Port Howard	100	39946	18 -
"	"	Fox Bay West	200	39947	36 -
"	"	Port Stephen	50	39948	9 -
"	"	Hill Cove	100	39949	18 -
"	"	Samuel's Is	50	39950	9 -
"	"	Pebble Is	50	39951	9 -
"	"	Golden I.	50	39952	9 -
"	"	Mamel Molenbuis	50	39953	9 -
"	"	Andersa Bank	2	39954	36 -
2 Oct	"	Ray Bone	200	39955	36 -
3 Oct	"	Fox Bay East	100	39956	18 -
7.10.80	"	Port Stephens.	350	39957	63 00
13.10.80	Mrs H. Alazia		2	39958	0 36

Receipt

DATE

TR. Rv.

76545 28-8-80
 76568 3-10-80
 76546 1-9-80.
 76550. 8-9. 80.
 76556 15-9-80
 76401 7-11-80
 51832. 18.9.80.
 76564 23.9.80.
 76559 17-9-80.
 76557 16. 9. 80.
 76561 18. 9. 80.
 76567 30. 9. 80.
 76560. 18.9.80

1/2 rendered 76493 18.3.81

76593 } 3.11.80.
 76593 " " "
 76581 27.10.80
 76577 16.10.80.
 76574 10.10.80.
 76404 13.11.80.
 76436 5.2.81.
 76585 31.10.80
 76573 8.10.80
 76407 17.11.80.
 76596 5-11-80
 76597 5.11.80.
 76591 3.11.80.
 76478 9.3.81
 76575 10.10.80
 76587 31.10.80.
 76572 8.10.80
 76500 24. 3. 81
 76407 17-11-80.
 76580 27-10-80

1/2 R.

1/2 R.

DATE	ADDRESSEE	FARM	N ^o	BILL N ^o	AMOUNT
13.10.80	Mr. C. BUNDES	STANLEY	4	39959	0 72
"	F. BURGOS	1/2 1/4 Police	5	39960	0 90
13.10.80	Manager	North Arm	100	39961	18 00
16.10.80	Mrs T. HEATHMAN,	ESTANCIA	500	39962	9 00
4.11.80.	Manager	FITZROY	200	39965	36 00.
4.11.80	"	Darwin	150	39966	27 00
4.11.80	"	WALKER CREEK	100	39967	18 00
4.11.80	"	NORTH ARM	100	39968	18 00
4.11.80	"	Sea Lion Island	50	39969	9 00
4.11.80	"	San Carlos	100	39970	18 00
4.11.80	"	DOUGLAS Station	100	39971	18 00
4.11.80	"	G. Patch Scheme	50	39972	9 00
4.11.80	"	Johnson Harbour	100	39973	18 00
4.11.80	"	Port Howard	100	39974	18 00
4.11.80	"	WEDDELL Is.	50	39975	9 00
"	"	Dunrose Head	50	39976	9 00
"	"	WEST POINT	50	39977	9 00.
"	"	HILL Cove	200	39978	36 00
"	"	Manager Pebble	50	39979	9 00
"	"	Keppell Is.	50	39980	9 00
"	"	LONG ISLAND	50	39981	9 00
"	T. McPhee	Brook Fields	50	39982	9 00.
5.12.80	C Bundes	Stanley	4	39984	0 72
"	H. ALAZIA	"	2	39985	0 36
"	F. BURGOS	"	5	39986	0 90
23.12.80	Mrs H.	Anderson, Camber	2	39987	0 36
21-81	Manager	Darwin	STARTED New BOOK		

REIPT

DATE

76578

17.10.80.

TR. Receipt N° 52483 31.10.80

76421

~~20~~.19-12-80

76576.

16.10.80.

76590

4.11.80.

76425

22.12.80.

76426

11.12.80.

76421

19.12.80.

76595.

5.11.80.

76411

19.11.80.

76423

19.12.80.

76405

14.11.80.

76402

10.11.80.

76434

8.1.81

76403

13.11.80.

76418

9-12-80.

76427

23.12.80.

76406

17.11.80.

76412.

19.11.80.

76419

11.12.80.

76424

22.12.80.

76415

11.12.80.

76499

24.3.81 OKR.

76426.

23.12.80.

53012.

12.12.80.

(TREASURY RECEIPT)

76430

5.1.81

DATE	ADDRESS	FARM	N ^o	BILL N ^o	AMOUNT
13.10.80	Mr. C. BUNDES	STANLEY	4	39959	0 72
"	F. BURGOS	% o/vc Police	5	39960.	0 90
13.10.80	Manager	North Arm	100	39961	78 00
16.10.80	Mrs T. HEATHMAN,	ESTANCIA	50	39962	9 00
4.11.80.	Manager	FITZROY	200	39965	36 00.
4.11.80	"	Darwin	150	39966	27 00
4.11.80	"	WALKER CREEK	100	39967	18 00
4.11.80	"	NORTH ARM	100	39968	18 00
4.11.80	"	Sea Lion Island	50	39969	9 00
4.11.80	"	San Carlos	100	39970	18 00
4.11.80	"	DOUGLAS Station	100	39971	18 00
4.11.80	"	6. Patch Scheme	50	39972	9 00
4.11.80	"	Johnson Harbour	100	39973	18 00
4.11.80	"	Port Howard	100	39974	18 00
4.11.80	"	WEDDELL Is.	50	39975	9 00
"	"	Dunrose Head	50	39976	9 00
"	"	WEST POINT	50	39977	9 00.
"	"	HILL Cove	200	39978	36 00
"	"	Manager Pebble	50	39979	9 00
"	"	Keppell Is.	50	39980	9 00
"	"	LONG ISLAND	50	39981	9 00
"	T. McPhee	Brook Fields	50	39982	9 00.
5.12.80	G Bundes	Stanley	4	39984	0 72
"	H. ALAZIA	"	2	39985	0 36
"	F. BURGOS	"	5	39986	0 90
23.12.80	Mrs H.	Anderson, Camber	2	39987	0 36
24.12.81	Manager	Darwin	STARTED		NEW BOOK

3 cancelled

REIPT

76578

TR. Receipt N° 52483 31

76421

76576.

76590

76425

76425

76421

76595.

76411

76423

76405

76402

76434

76403

76418

76427

76406

76412.

76419

76424

76415

76499

76426.

53012.

76430

Mr F BURGOS

Debtor THE COLONIAL GOVERNMENT

AGRIC DEPARTMENT

DONCIT

5 218p

Paid RO 53012
12.12.80

£

0 90

Total £

0 90

10.11.80.

8.1.81

13.11.80.

9-12-80.

23.12.80.

17.11.80.

19.11.80.

11.12.80

22.12.80


11.12.80.


24.3.81 O/K R.


23.12.80.


12.12.80. (TREASURY RECEIPT)

5.1.81











L. *b. blyton* R.




L. *to D. Logie* R.
~~*b. blyton*~~



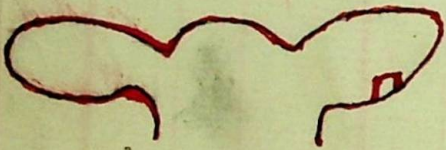
W. Ford




W. Flower



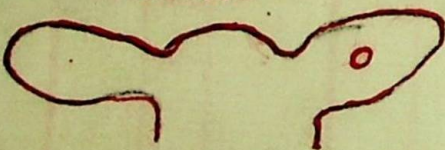
W. Goodwin



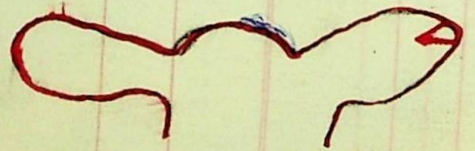
J. Goodwin




Mr. Lehnert




J. Goodwin



Mr. Morrison



Mr. Jacobsen




↑↑
One trapper calf - black -
white, put to plantation
without ear mark.
16/7/56. ~~has been~~

L.

R.

Mrs Bondas



L.

R.

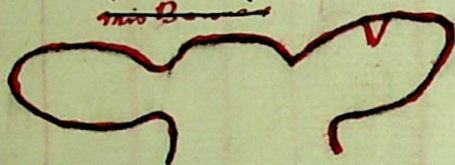
J. E. Biggs

~~H.E. THE GOVERNOR~~

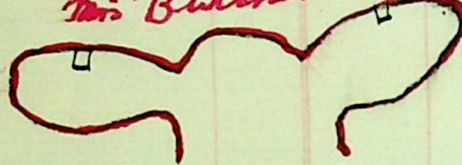


J. E. Biggs


~~Mrs Bondas~~



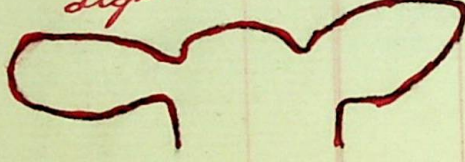
Mrs Butcher



D. H. Browning




Light House

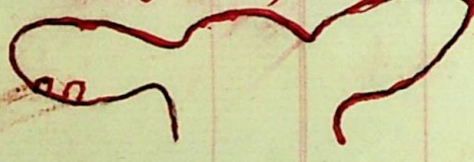


Mrs Daisy Rowlands


~~D. Rowlands~~



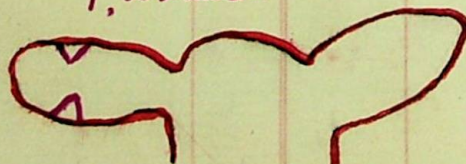
Mrs. G. Thompson



R. Hitchman



T. Wallace





11A

658 - 8 J 3

824 - 7

7

LIST OF CATTLE 20.5.65
(excluding calves)

A. H. Clifton	78 + 26 milking = 104.
L. H. Goodwin	31 + 29 milking = 60.
Mrs. Butcher	5
Mrs. A. Davis	5
Mr. J. F. Biggs	2
Mr. W. Flowers	10
Mr. T. Wallace	7
Mrs. Christ	5
Mr. J. Jacobsen	2
Mr. C. Jacobsen	2
Mrs. S. Morrison	1
Mrs. J. Rowlands	3
Mrs. C. Bundes	2
Mrs. H. Thompson	7





